

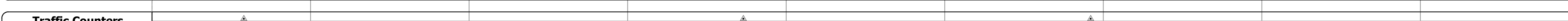


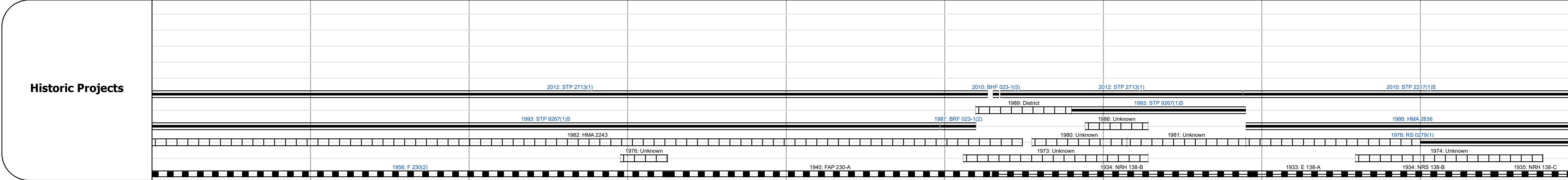

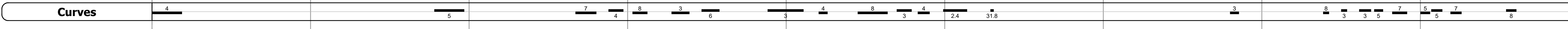
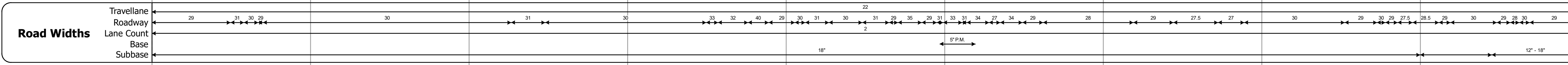
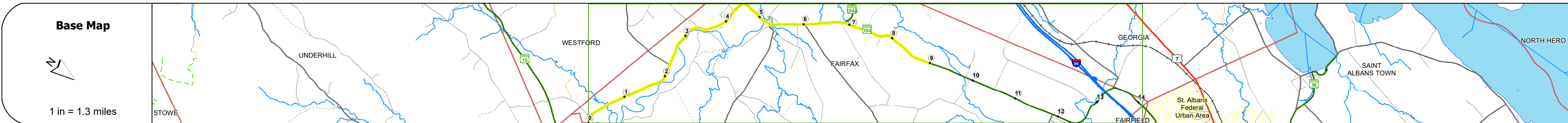
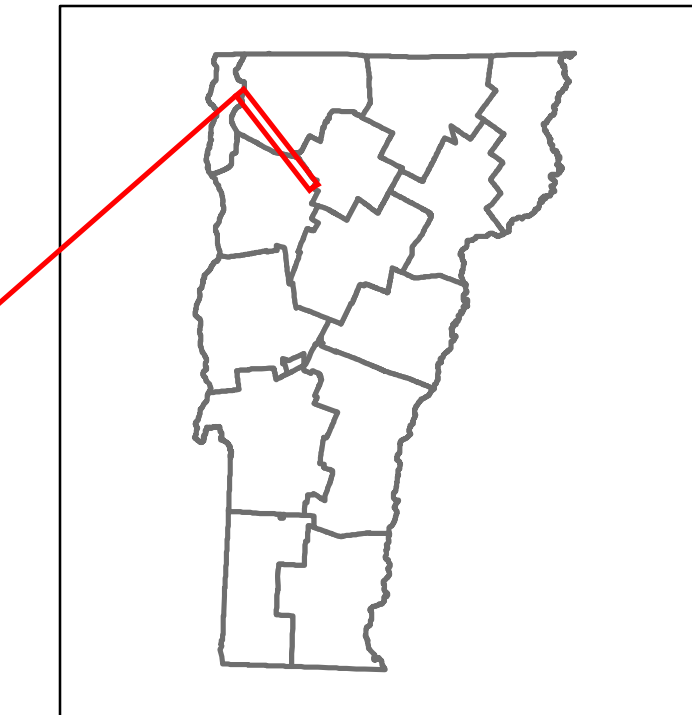


Route Log and Progress Chart

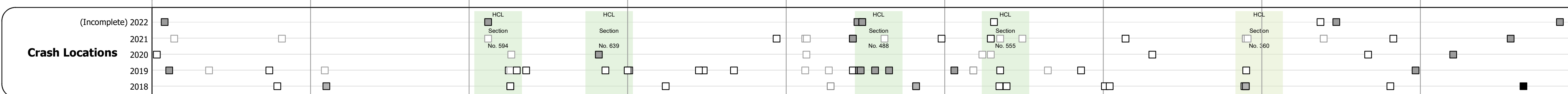
DRAFT

Please Note: Errors and Omissions May Exist.
Contact the VTrans Mapping Section with questions or concerns.

DISTRICT	TOWN	ROUTE
8	FAIRFAX	VT-104



Year	Section 1	Section 2	Section 3	Section 4	Section 5	Section 6	Section 7	Section 8
2021	4145	5117	6705	3353				
2020	3658	4516	5918	2959				
2019	4319	5332	6987	3494				
2018	4300	5300	7000	3500				
2017	4300	5300	7000	3400				



STRUCTURE DESCRIPTIONS

Bridge 3:
Stringer/multi-beam or girder - 1956
Structure No. 200023000306042
Length: 79'
Height: 5.33'
Width: 3.0'
Facility Carried: VT 00104 ML
Structure Type: ROLLED BEAM
Features Intersected: BEAVER BROOK
Surface: Bituminous
Maintenance/Ownership: State

Bridge 5:
Culvert - 1956
Structure No. 300023000506041
Length: 6'
Facility Carried: VT 104
Structure Type: ACCGMP
Features Intersected: BROOK
Maintenance/Ownership: State

Bridge 6:
Culvert - 1956
Structure No. 300023000606041
Length: 8'
Facility Carried: VT 104
Structure Type: RC BOX
Features Intersected: BROOK
Maintenance/Ownership: State

Bridge 9:
Stringer/multi-beam or girder - 1987
Structure No. 200023000906042
Length: 172'
Height: 5.33'
Width: 3.3'
Facility Carried: VT 00104 ML
Structure Type: 2 SP CONT ROLLED BM
Features Intersected: LAMOILLE RIVER
Surface: Bituminous
Maintenance/Ownership: State

Bridge 10:
Slab - 1932
Structure No. 200023001006042
Length: 34'
Height: 5.33'
Width: 3.5'
Facility Carried: VT 00104 ML
Structure Type: PRECAST CONC SLAB
Features Intersected: MILL BROOK
Surface: Bituminous
Maintenance/Ownership: State

Historic Projects <ul style="list-style-type: none"> Unknown Retreatment Resurface Bituminous Mix Skinny Mix Bituminous Seal 	Functional Class <ul style="list-style-type: none"> 1 - Interstate System 2 - Other Freeways and Expressways 3 - Principal Arterial 4 - Minor Arterial 5 - Major Collector 6 - Minor Collector 	Curves <ul style="list-style-type: none"> Left (degrees) Right (degrees) 	Grades <ul style="list-style-type: none"> Left (percent) grade up Right (percent) grade down 	Traffic Counters <ul style="list-style-type: none"> Continuous (CTC) Weigh-In-Motion (WIM) Short-Term, Scheduled Short-Term, Unscheduled 	Crash Locations <ul style="list-style-type: none"> Fatal Injury Property Damage Only Unknown Crash Type 	Mileage by Functional Class By Sheet 023 4 - Minor Arterial 0279 5 - Major Collector 6,899 2,101 Page Total Mileage: 9.000 mi	Mileage by Town By Sheet FAIRFAX - V104-0604 9.0 of 14.185 Page Total Mileage: 9.0 mi	DISTRICT 8	TOWN FAIRFAX	Date: 10/03/22	ROUTE VT-104 ETE mileage: 1.967 to 10.967
--	--	--	--	--	---	--	--	----------------------	------------------------	-----------------------	--

For More Information Contact - Vermont Agency of Transportation, Policy, Planning and Intermodal Development Division - Mapping Section, 219 North Main Street, Barre, VT 05641 Telephone: 802-828-2600.