



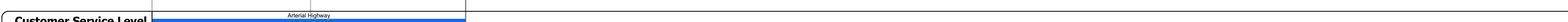










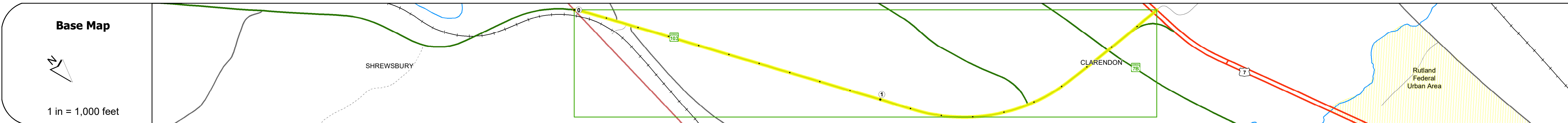
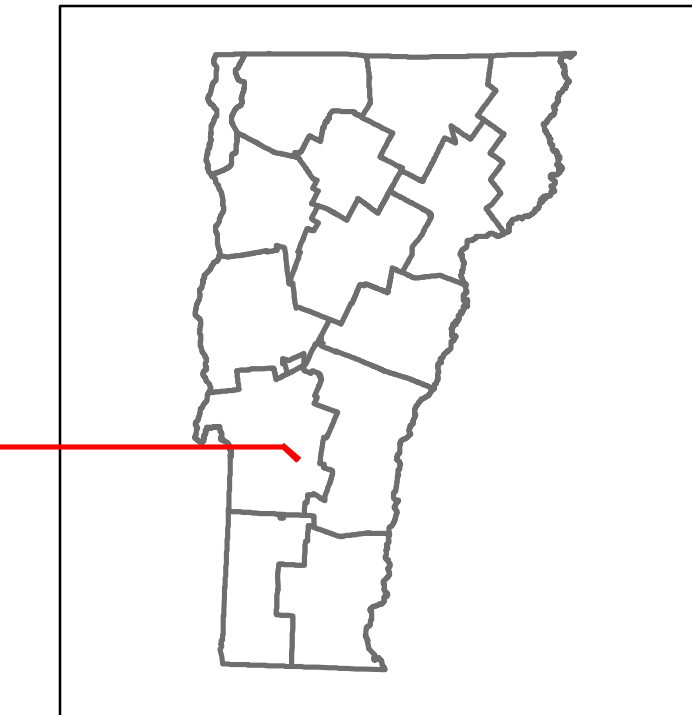


Route Log and Progress Chart

DRAFT

Please Note: Errors and Omissions May Exist.
Contact the VTrans Mapping Section with questions or concerns.

DISTRICT	TOWN	ROUTE
3	CLARENDON	VT-103



STRUCTURE DESCRIPTIONS

Bridge 54:
Culvert - 1957
Structure No. 300025005411051
Length: 7
Facility Carried: VT103
Structure Type: SEGMENTAL RC PIPE
Features Intersected: BROOK
Maintenance/Ownership: State

Bridge 55:
Culvert - 1957
Structure No. 300025005511051
Length: 7
Facility Carried: VT103
Structure Type: SEGMENTAL RC PIPE
Features Intersected: CATTLE PASS
Maintenance/Ownership: State

Bridge 57:
Culvert - 1957
Structure No. 300025005711051
Length: 7
Facility Carried: VT103
Structure Type: SEGMENTAL RC PIPE
Features Intersected: CATTLE PASS
Maintenance/Ownership: State

Historic Projects Unknown, Retreatment, Resurface, Bituminous Mix, Skiny Mix, Bituminous Seal Bituminous Concrete, Cold Plane and Bituminous Concrete, Reclaimed Base and Bituminous Concrete, Surface Treated Gravel, Plant Mix, Freeways and Expressways	Functional Class 1 - Interstate System, 2 - Other Freeways and Expressways, 3 - Principal Arterial, 4 - Minor Arterial, 5 - Major Collector, 6 - Minor Collector	Curves Left, Right, Grades, Road Widths	Traffic Counters Continuous (CTC), Weigh-In-Motion (WIM), Short-Term, Scheduled, Short-Term, Unscheduled	Crash Locations Fatal, Injury, Property Damage Only, Unknown Crash Type, High Crash Locations (HCL's)	Mileage by Functional Class By Sheet 025 3 - Other Principal Arterial 1.979	Mileage by Town By Sheet CLARENDON - V103-1105 1.979 of 1.979	DISTRICT 3	TOWN CLARENDON	Date: 10/03/22	ROUTE VT-103 ETE mileage: 40.057 to 42.036
					Page Total Mileage: 1.979 mi	Page Total Mileage: 1.979 mi				

For More Information Contact - Vermont Agency of Transportation, Policy, Planning and Intermodal Development Division - Mapping Section, 219 North Main Street, Barre, VT 05641 Telephone: 802-828-2600.