

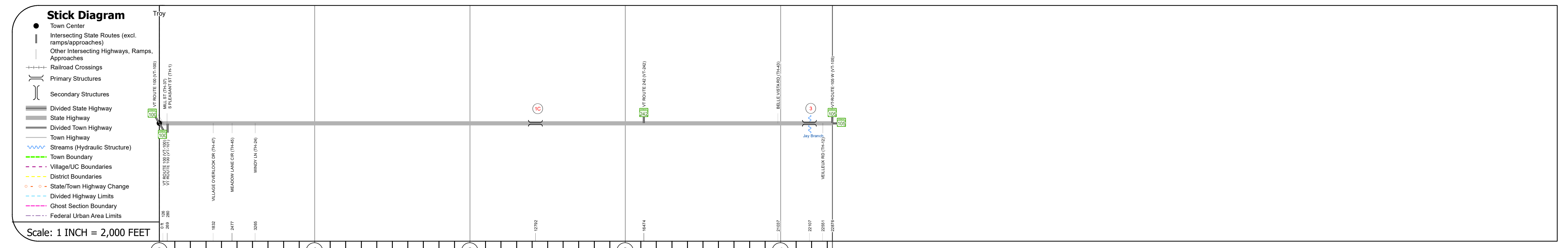
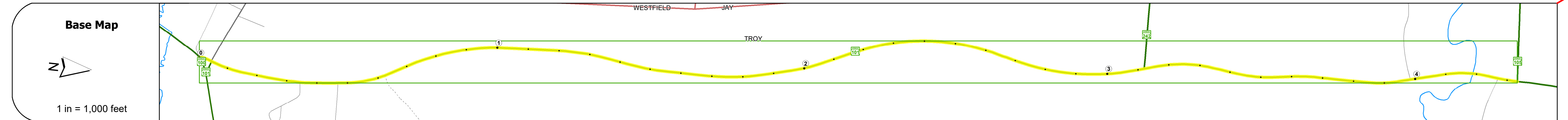
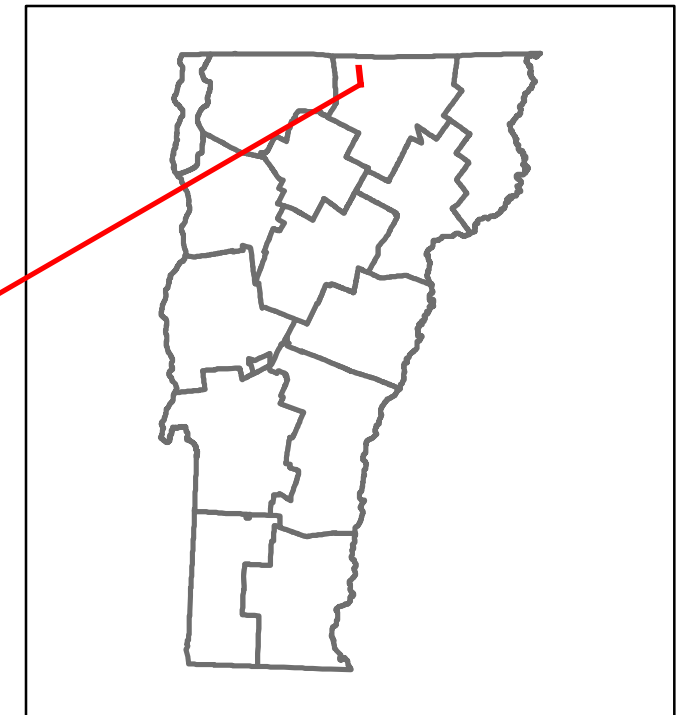


Route Log and Progress Chart

DRAFT

Please Note: Errors and Omissions May Exist.
Contact the VTrans Mapping Section with questions or concerns.

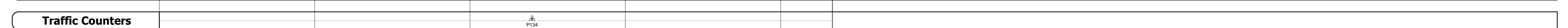







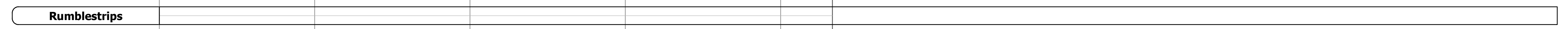


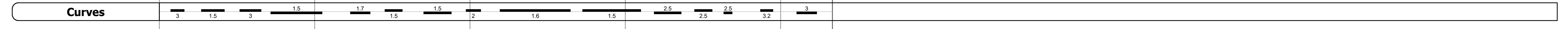
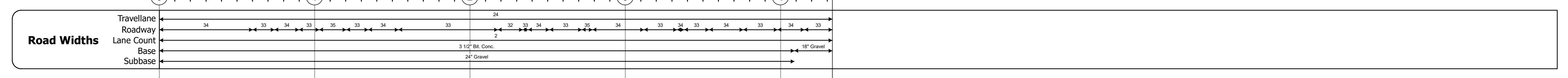
DISTRICT	TOWN	ROUTE
9	TROY	VT-101



STRUCTURE DESCRIPTIONS

Bridge 1C:
Culvert - 1991
Structure No. 300311001C10171
Length: 9'
Facility Carried: VT101
Structure Type: CGMPPA
Features Intersected: BUGBEE BROOK
Maintenance/Ownership: State

Bridge 3:
Culvert - 1974
Structure No. 200311000310172
Length: 25'
Height: 5.33'
Facility Carried: VT 00101 ML
Structure Type: TWIN CELL RC BOX
Features Intersected: JAY BRANCH
Maintenance/Ownership: State



Year	Left	Right
2021	1656	1394
2020	1462	1230
2019	1726	1452
2018	1700	1200
2017	1700	1200

Year	Crash Locations
(Incomplete) 2022	
2021	
2020	
2019	
2018	

Historic Projects Unknown, Retreatment, Resurface, Bituminous Mix, Skiny Mix, Bituminous Seal, Bituminous Concrete, Cold Plane and, Reclaimed Base and Bituminous Concrete, Surface Treated Gravel, Plant Mix, Reclaimed Base and Bituminous Concrete	Functional Class 1 - Interstate System, 2 - Other Freeways and Expressways, 3 - Principal Arterial, 4 - Minor Arterial, 5 - Major Collector, 6 - Minor Collector	Curves Left, Right, Grades (degrees), grade up, grade down	Grades Road Widths (ft)	Traffic Counters Continuous (CTC), Weigh-In-Motion (WIM), Short-Term, Scheduled, Short-Term, Unscheduled	Crash Locations Fatal, Injury, Property Damage Only, Unknown Crash Type, High Crash Locations (HCL's)	Mileage by Functional Class By Sheet 0311 5 - Major Collector 4.333	Mileage by Town By Sheet TROY - V101-1017 4.333 of 4.333	DISTRICT 9	TOWN TROY	Date: 10/03/22	ROUTE VT-101 ETE mileage: 0.0 to 4.333
Page Total Mileage: 4.333 mi						Page Total Mileage: 4.333 mi					

For More Information Contact - Vermont Agency of Transportation, Policy, Planning and Intermodal Development Division - Mapping Section, 219 North Main Street, Barre, VT 05641 Telephone: 802-828-2600.