


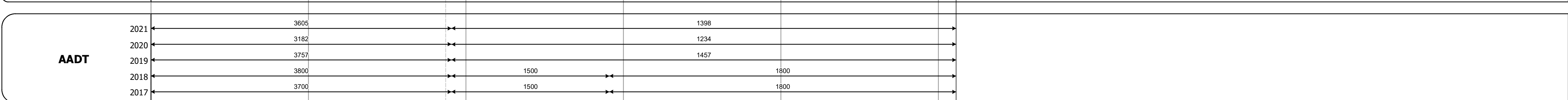
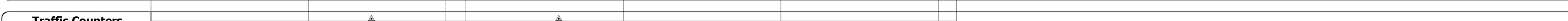




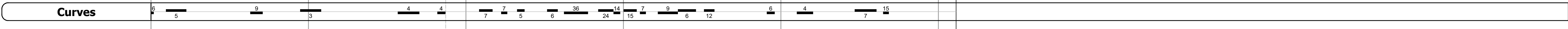
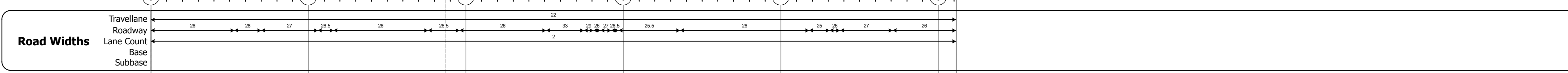
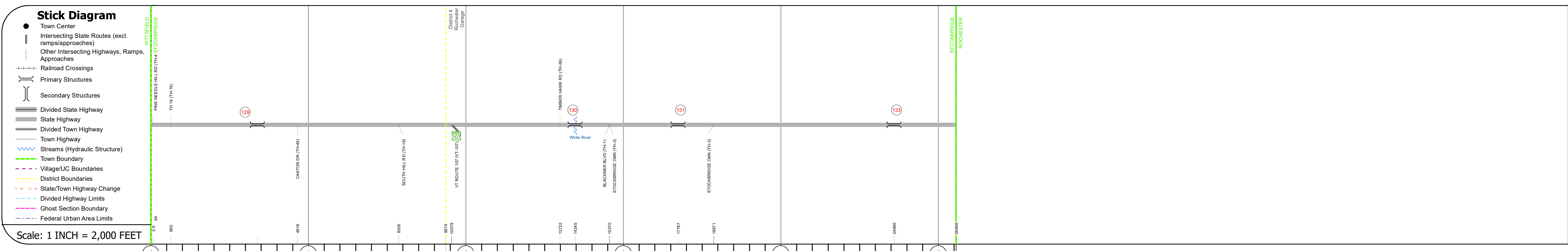
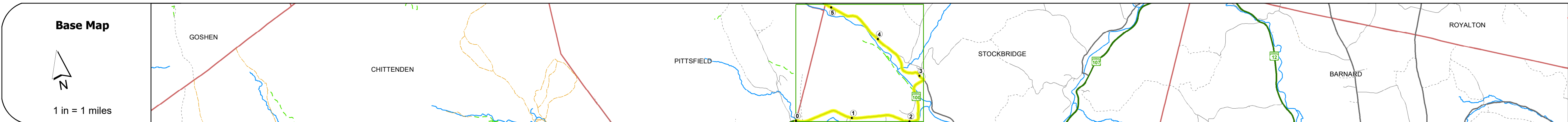
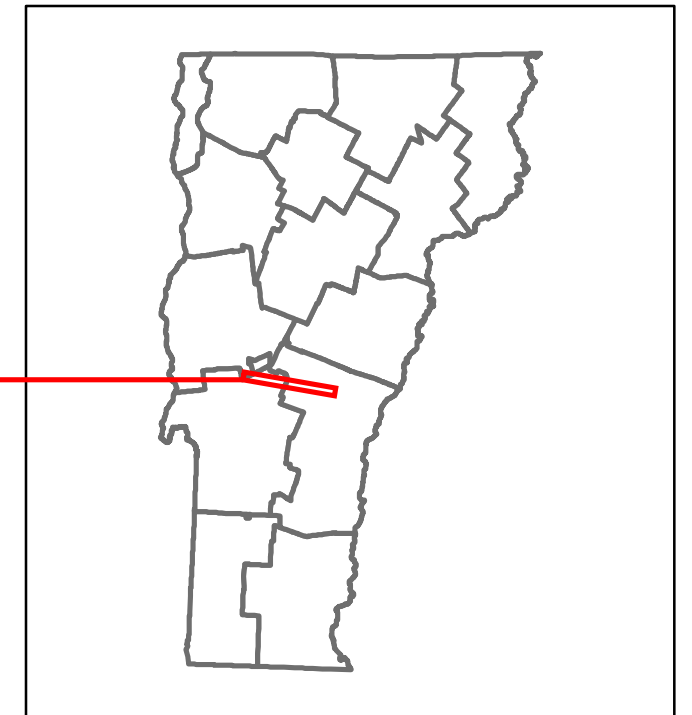


Route Log and Progress Chart

DRAFT

Please Note: Errors and Omissions May Exist.
Contact the VTrans Mapping Section with questions or concerns.

DISTRICT	TOWN	ROUTE
4	STOCKBRIDGE	VT-100



STRUCTURE DESCRIPTIONS

Bridge 129:
Culvert - 2013
Structure No. 300013012914191
Length: 7'
Facility Carried: VT100
Structure Type: SEGMENTAL RC BOX
Features Intersected: BROOK
Maintenance/Ownership: State

Bridge 130:
Stringer/multi-beam or girder - 2009
Structure No. 200013013014192
Length: 225'
Height: 5.33'
Width: 3.3'
Facility Carried: VT 00100 ML
Structure Type: 2 SP CONT CUR GIRDER
Features Intersected: WHITE RIVER
Surface: Bituminous
Maintenance/Ownership: State

Bridge 131:
Culvert - 1978
Structure No. 300013013114191
Length: 12'
Width: 4.0'
Facility Carried: VT100
Structure Type: RC BOX
Features Intersected: BROOK
Surface: Bituminous
Maintenance/Ownership: State

Bridge 133:
Slab - 1927
Structure No. 300013013314191
Length: 12'
Width: 3.3'
Facility Carried: VT100
Structure Type: CONCRETE SLAB
Features Intersected: BROOK
Surface: Bituminous
Maintenance/Ownership: State

Historic Projects <ul style="list-style-type: none"> Unknown Retreatment Resurface Bituminous Mix Skiny Mix Bituminous Seal 	Functional Class <ul style="list-style-type: none"> 1 - Interstate System 2 - Other Freeways and Expressways 3 - Principal Arterial 4 - Minor Arterial 5 - Major Collector 6 - Minor Collector 	Curves <ul style="list-style-type: none"> Left (degrees) Right (degrees) 	Grades <ul style="list-style-type: none"> grade up (percent) grade down (percent) 	Traffic Counters <ul style="list-style-type: none"> Continuous (CTC) Weight-In-Motion (WIM) Short-Term, Scheduled Short-Term, Unscheduled 	Crash Locations <ul style="list-style-type: none"> Fatal Injury Property Damage Only Unknown Crash Type 	Mileage by Functional Class By Sheet 022 4 - Minor Arterial 013-4 4 - Minor Arterial 1,909 3,204	Mileage by Town By Sheet STOCKBRIDGE - V100-1419 5.113 of 5.113	DISTRICT 4	TOWN STOCKBRIDGE	Date: 10/03/22	ROUTE VT-100 ETE mileage: 94.893 to 100.006
Speed Zones 25 30 35 40 45 50 55 60 65						High Crash Locations (HCL's) HCL No. 1-100 (1-10) 201-300 (21-30) 101-200 (11-20) 401-800 (41-113)	Page Total Mileage: 5.113 mi	Page Total Mileage: 5.113 mi	1 of 1 TWN mileage: 0.0 to 5.113		

For More Information Contact - Vermont Agency of Transportation, Policy, Planning and Intermodal Development Division - Mapping Section, 219 North Main Street, Barre, VT 05641 Telephone: 802-828-2600.