



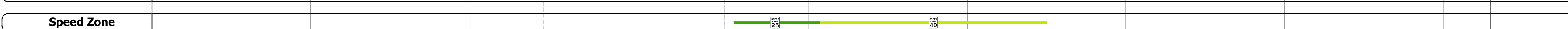
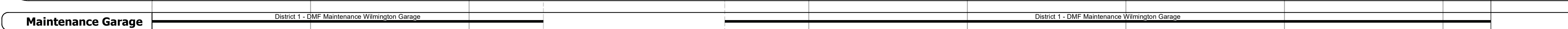
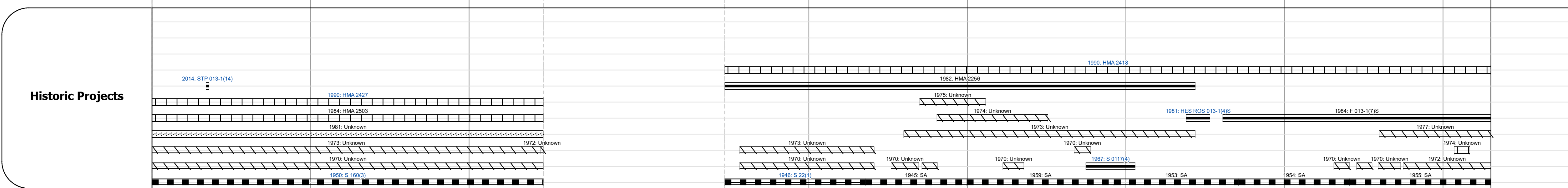

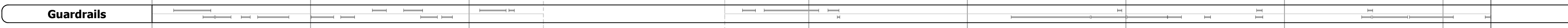

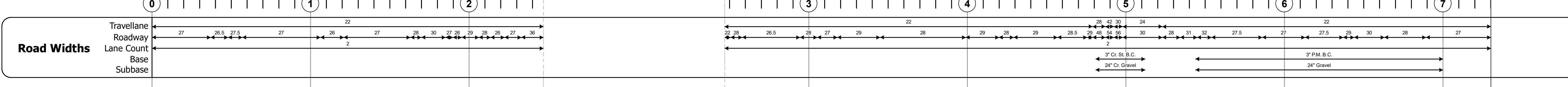
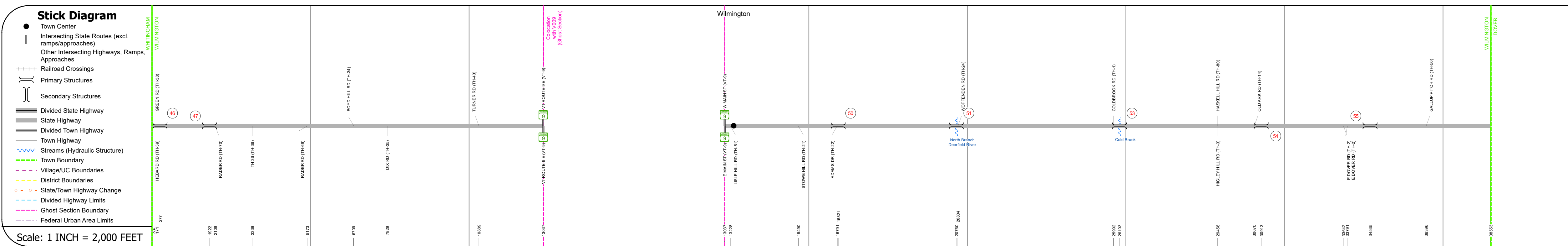
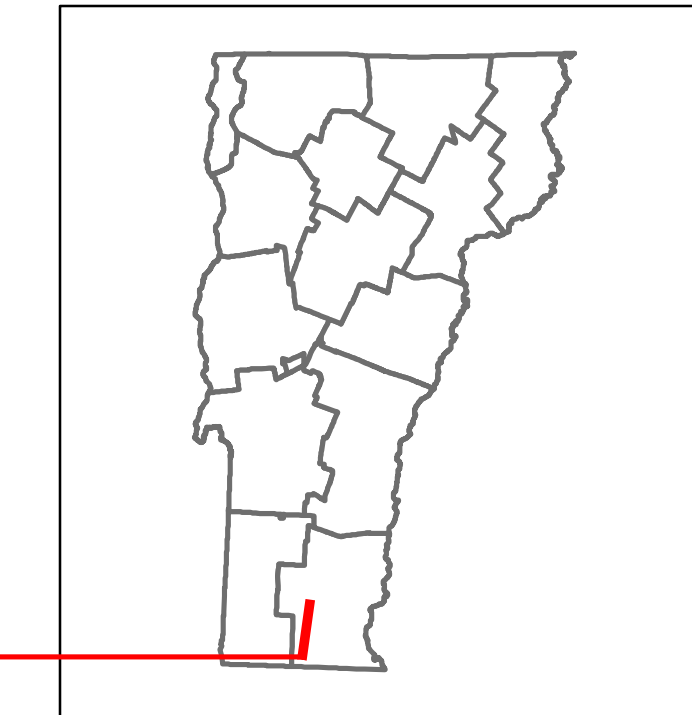
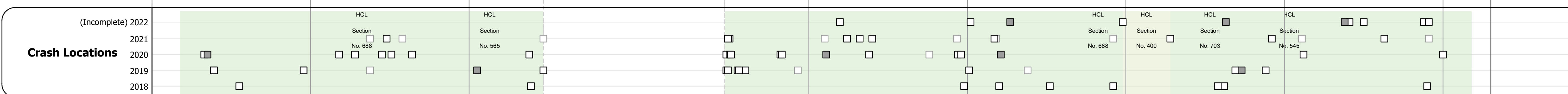


DISTRICT	TOWN	ROUTE
1	WILMINGTON	VT-100



Year	Section 1	Section 2	Section 3	Section 4	Section 5	Section 6	Section 7
2021	2854					5223	4970
2020	2519					5201	3080
2019	2974					6140	3636
2018	2800	3000			6100	4600	4800
2017	2800	3100			5800	4600	4700



STRUCTURE DESCRIPTIONS

- Bridge 46:** Culvert - 1950
Structure No. 300013004613221
Length: 6'
Facility Carried: VT100
Structure Type: ACCGMPP
Features Intersected: BROOK
Maintenance/Ownership: State
- Bridge 47:** Culvert - 2014
Structure No. 300013004713221
Length: 18'
Facility Carried: VT100
Structure Type: SEGMENTAL RC BOX
Features Intersected: BROOK
Maintenance/Ownership: State
- Bridge 50:** Slab - 1939
Structure No. 300013005013221
Length: 27'
Width: 3.0'
Facility Carried: VT100
Structure Type: CONCRETE SLAB
Features Intersected: BROOK
Surface: Bituminous
Maintenance/Ownership: State
- Bridge 51:** Tee Beam - 1933
Structure No. 200013005113222
Length: 107'
Height: 5.33'
Width: 3.0'
Facility Carried: VT 00100 ML
Structure Type: 2 SP TBM WID W RLDBM
Features Intersected: N. BR. DEERFIELD RIVER
Surface: Bituminous
Maintenance/Ownership: State
- Bridge 53:** Slab - 1967
Structure No. 200013005313222
Length: 23'
Width: 5.3'
Facility Carried: VT 00100 ML
Structure Type: CONCRETE SLAB
Features Intersected: COLD BROOK
Surface: Bituminous
Maintenance/Ownership: State
- Bridge 54:** Culvert - 1954
Structure No. 300013005413221
Length: 14'
Facility Carried: VT100
Structure Type: RC BOX
Features Intersected: BROOK
Maintenance/Ownership: State
- Bridge 55:** Culvert - 1938
Structure No. 300013005513221
Length: 14'
Facility Carried: VT100
Structure Type: RC BOX
Features Intersected: BROOK
Maintenance/Ownership: State

Historic Projects <ul style="list-style-type: none"> Unknown Retreatment Resurface Bituminous Mix Skippy Mix Bituminous Seal 	Functional Class <ul style="list-style-type: none"> 1 - Interstate System 2 - Other Freeways and Expressways 3 - Principal Arterial 4 - Minor Arterial 5 - Major Collector 6 - Minor Collector 	Curves <ul style="list-style-type: none"> Left (clockwise) Right (counter-clockwise) 	Grades <ul style="list-style-type: none"> up down 	Traffic Counters <ul style="list-style-type: none"> Continuous (CTC) Weigh-In-Motion (WIM) Short-Term, Scheduled Short-Term, Unscheduled 	Crash Locations <ul style="list-style-type: none"> Fatal Injury Property Damage Only Unknown Crash Type 	Mileage by Functional Class By Sheet 013-1 4 - Minor Arterial 7.302	Mileage by Town By Sheet WILMINGTON - V100-1322 Ghost Section - (VT-9, MM 4.158 to 3.015) 7.302 of 7.302	DISTRICT 1	TOWN WILMINGTON	Date: 10/03/22	ROUTE VT-100 ETE mileage: 24.52 to 31.822
--	--	--	---	--	---	---	---	----------------------	---------------------------	-----------------------	--