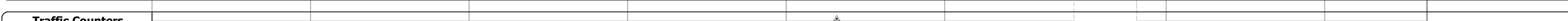



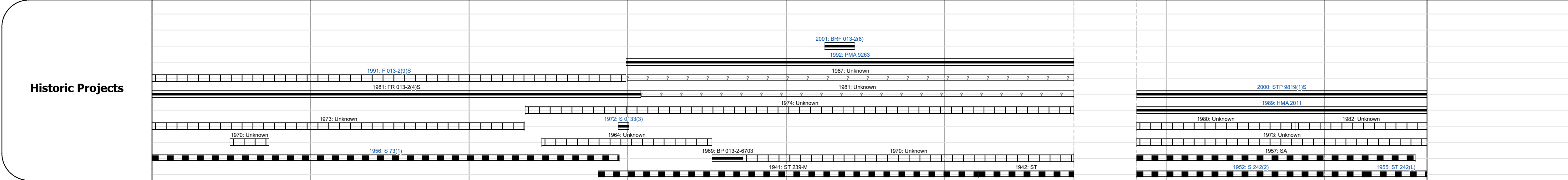

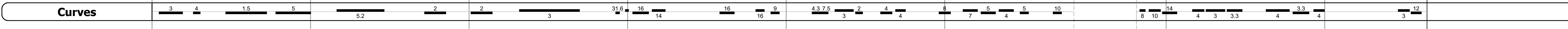
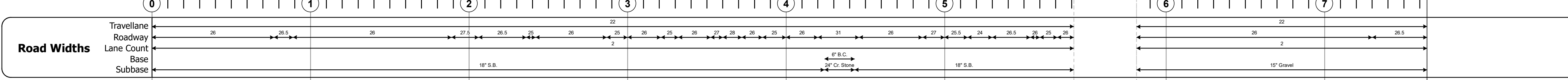
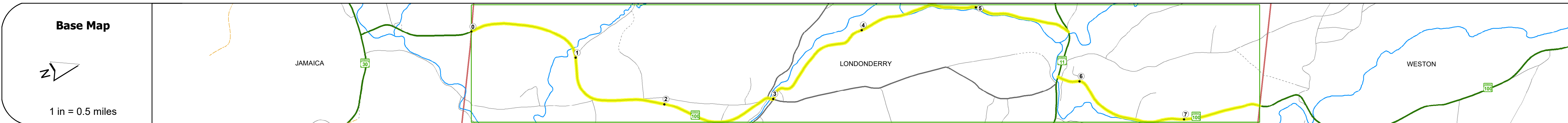
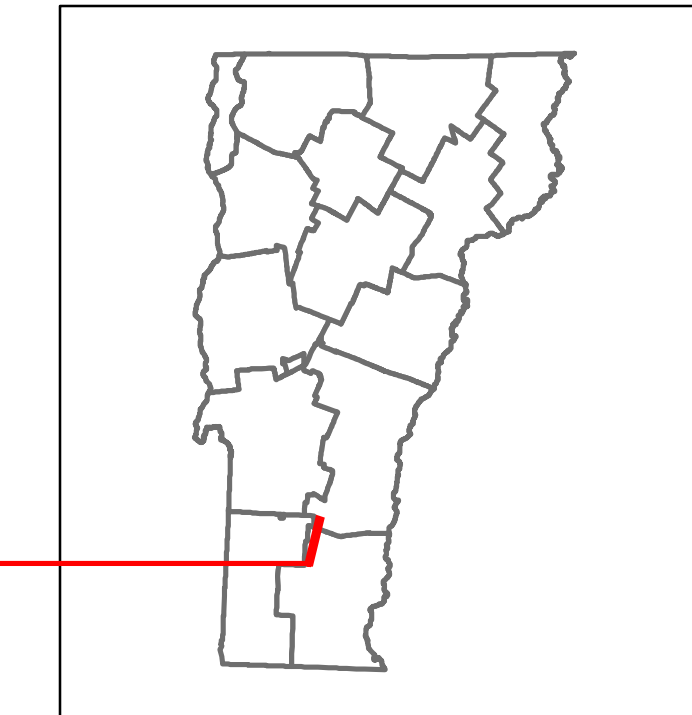
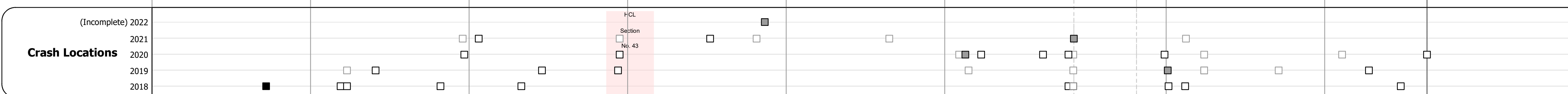


DISTRICT	TOWN	ROUTE
2	LONDONDERRY	VT-100



Year	Section 1	Section 2	Section 3	Section 4	Section 5	Section 6	Section 7
2021		2759			1894		2017
2020		2434			1672		1780
2019		2874			1974		2101
2018	2700		2900		2000		3600
2017	2600		2800		1900		3400



STRUCTURE DESCRIPTIONS

- Bridge 86:** Culvert - 1956
Structure No. 300013008613101
Length: 6'
Facility Carried: VT100
Structure Type: ACCMPP
Features Intersected: CATTLE PASS
Maintenance/Ownership: State
- Bridge 87:** Stringer/multi-beam or girder - 1956
Structure No. 200013008713102
Length: 69'
Height: 5.33'
Width: 3.3'
Facility Carried: VT 00100 ML
Structure Type: ROLLED BEAM
Features Intersected: COOK BROOK
Surface: Bituminous
Maintenance/Ownership: State
- Bridge 90:** Stringer/multi-beam or girder - 1936
Structure No. 200013009013102
Length: 171'
Height: 5.33'
Width: 3.0'
Facility Carried: VT 00100 ML
Structure Type: 2 SPAN ROLLED BEAM
Features Intersected: WEST RIVER
Surface: Bituminous
Maintenance/Ownership: State
- Bridge 91:** Stringer/multi-beam or girder - 2000
Structure No. 200013009113102
Length: 234'
Height: 5.33'
Width: 3.3'
Facility Carried: VT 00100 ML
Structure Type: 2 SP CONT WLD PL GIR
Features Intersected: WEST RIVER
Surface: Bituminous
Maintenance/Ownership: State

Historic Projects <ul style="list-style-type: none"> Unknown Bituminous Concrete Retreatment Resurface Bituminous Mix Skippy Mix Bituminous Seal 	Functional Class <ul style="list-style-type: none"> 1 - Interstate System 2 - Other Freeways and Expressways 3 - Principal Arterial 4 - Minor Arterial 5 - Major Collector 6 - Minor Collector 	Curves <ul style="list-style-type: none"> Left (degrees) Right (degrees) 	Grades <ul style="list-style-type: none"> Special grade up Special grade down 	Traffic Counters <ul style="list-style-type: none"> Continuous (CTC) Weigh-In-Motion (WIM) Short-Term, Scheduled Short-Term, Unscheduled 	Crash Locations <ul style="list-style-type: none"> Fatal Injury Property Damage Only Unknown Crash Type 	Mileage by Functional Class By Sheet 013-2 4 - Minor Arterial 7.646	Mileage by Town By Sheet LONDONDERRY - V100-1310 Ghost Section - (VT-11, MM 1.922 to 2.318) 7.646 of 7.646	DISTRICT 2	TOWN LONDONDERRY	Date: 10/03/22	ROUTE VT-100 ETE mileage: 50.635 to 58.281
Speed Zones 25 30 35 40 45 50 55 60 65						Page Total Mileage: 7.646 mi	Page Total Mileage: 7.646 mi	1 of 1 TWN mileage: 0.0 to 7.646			