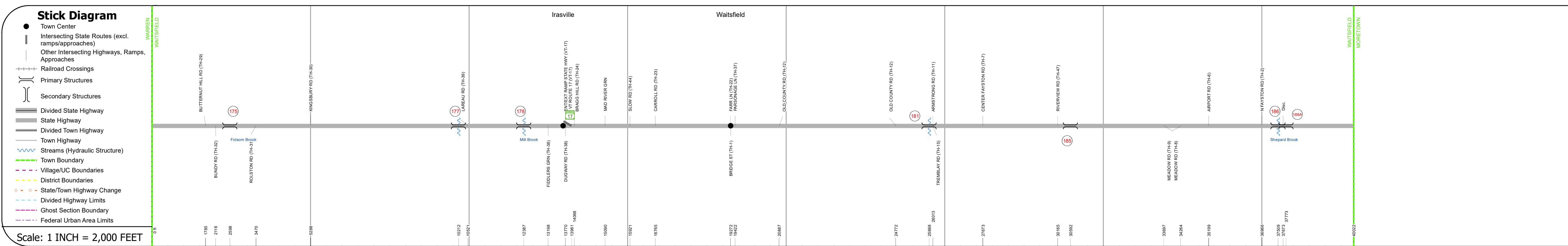
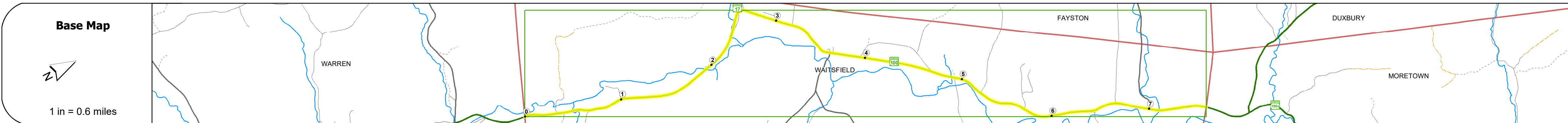
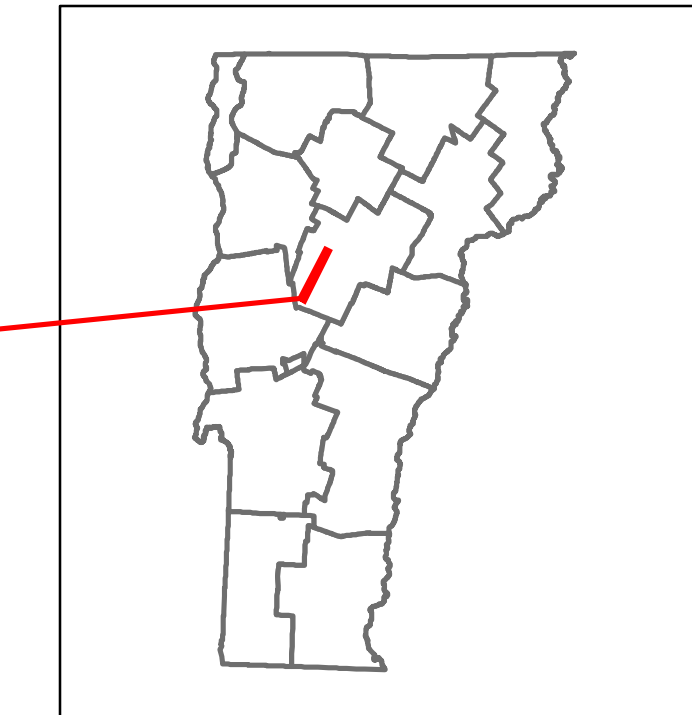


DISTRICT	TOWN	ROUTE
6	WAITSFIELD	VT-100



<b>Road Widths</b>	Travellane: 29, 30, 31, 32, 30, 29, 30, 24, 26, 24, 25, 26, 25, 26, 26, 29, 28, 29, 30, 26, 21, 29.5, 29, 31, 30, 33, 36, 37, 31, 28, 27, 28, 27.5
<b>Curves</b>	5, 2.9, 2.9, 6.4, 6.7, 5.7, 2.3, 5.6, 2.3, 2.7, 15, 5, 4, 16, 5, 5, 4, 10, 5, 8, 7, 7, 6, 7
<b>Grades</b>	-7.0, +7.6, -5.9, -6.6A, +5.7A, -3.7
<b>Guardrails</b>	Standard guardrail symbols along the route.
<b>Rumblestrips</b>	Standard rumblestrip symbols along the route.
<b>Historic Projects</b>	Timeline of historic projects including: 1918 BRP 013-4(30), 2013 STP 2506 (1), 1990 HMA 2428, 2016 STP SURF(39), 2009 ST PASS(2), 1994 STP 0478(1)S, 1988 Unknown, 1985 F DECK(9)S, 1983 F 013-4(9)S, 1980 Unknown, 1971 Unknown, 1973 Unknown, 1971 Unknown, 1938 ST 157-L, 1948 S 157(4), 1982 Unknown, 1940 FAS 157-C(1), 1968 BP 067-6663, 1937 FAS 157-B, 1948 S 157(5), 0-S 174(4), 1948 S 157(4), 1934 ST, 1933 ST
<b>Maintenance Garage</b>	District 6 - DMF Maintenance Middlesex Garage
<b>Speed Zone</b>	40, 50, 40
<b>Functional Class</b>	4
<b>National Highway System</b>	
<b>Limited Access Highway</b>	
<b>Customer Service Level</b>	Regional Corridor
<b>Traffic Counters</b>	W603, W2W228, W140, W630, W139
<b>AADT</b>	2021: 5309, 4686, 5533, 5500, 5400; 2020: 4686, 5533, 5500, 5400; 2019: 5500, 7700, 6600, 6400, 6400; 2018: 5400, 7600, 6500, 6400, 6200; 2017: 5400, 7600, 6500, 6400, 6200
<b>Crash Locations</b>	Crash symbols for years 2018-2022, with HCL markers for Section No. 503 and Section No. 278.

### STRUCTURE DESCRIPTIONS

**Bridge 175:**  
Culvert - 1971  
Structure No. 300013017512161  
Length: 12'  
Facility Carried: VT100  
Structure Type: CGMPPA W CONC INVERT  
Features Intersected: CHARLES FOLSOM BRK.  
Maintenance/Ownership: State

**Bridge 177:**  
Stringer/multi-beam or girder - 2016  
Structure No. 200013017712162  
Length: 180'  
Height: 5.33'  
Width: 3.2'  
Facility Carried: VT 00100 ML  
Structure Type: WELDED PLATE GIRDER  
Features Intersected: MAD RIVER  
Surface: Bituminous  
Maintenance/Ownership: State

**Bridge 178:**  
Stringer/multi-beam or girder - 1938  
Structure No. 200013017812162  
Length: 69'  
Height: 5.33'  
Width: 3.0'  
Facility Carried: VT 00100 ML  
Structure Type: ROLLED BEAM  
Features Intersected: MILL BROOK  
Surface: Bituminous  
Maintenance/Ownership: State

**Bridge 181:**  
Slab - 1940  
Structure No. 200013018112162  
Length: 25'  
Height: 5.33'  
Width: 2.6'  
Facility Carried: VT 00100 ML  
Structure Type: CONCRETE SLAB  
Features Intersected: BROOK  
Surface: Bituminous  
Maintenance/Ownership: State

**Bridge 185:**  
Culvert - 1948  
Structure No. 300013018512161  
Length: 8'  
Facility Carried: VT 100  
Structure Type: RC BOX  
Features Intersected: BROOK  
Maintenance/Ownership: State

**Bridge 186:**  
Stringer/multi-beam or girder - 1938  
Structure No. 200013018612162  
Length: 84'  
Height: 5.33'  
Width: 2.8'  
Facility Carried: VT 00100 ML  
Structure Type: ROLLED BEAM  
Features Intersected: SHEPARD BROOK  
Surface: Bituminous  
Maintenance/Ownership: State

**Bridge 186A:**  
Culvert - 2009  
Structure No. 300013186A12161  
Length: 10'  
Facility Carried: VT100  
Structure Type: SEGMENTAL RC BOX  
Features Intersected: CATTLE PASS  
Maintenance/Ownership: State

<b>Historic Projects</b> <ul style="list-style-type: none"> <li>Unknown</li> <li>Retreatment</li> <li>Resurface</li> <li>Bituminous Mix</li> <li>Skinny Mix</li> <li>Bituminous Seal</li> </ul>	<b>Functional Class</b> <ul style="list-style-type: none"> <li>1 - Interstate System</li> <li>2 - Other</li> <li>3 - Principal Arterial</li> <li>4 - Minor Arterial</li> <li>5 - Major Collector</li> <li>6 - Minor Collector</li> </ul>	<b>Curves</b> <ul style="list-style-type: none"> <li>Left</li> <li>Right</li> </ul>	<b>Grades</b> <ul style="list-style-type: none"> <li>up</li> <li>down</li> </ul>	<b>Traffic Counters</b> <ul style="list-style-type: none"> <li>Continuous (CTC)</li> <li>Weight-In-Motion (WIM)</li> <li>Short-Term, Scheduled</li> <li>Short-Term, Unscheduled</li> </ul>	<b>Crash Locations</b> <ul style="list-style-type: none"> <li>Fatal</li> <li>Injury</li> <li>Property Damage Only</li> <li>Unknown Crash Type</li> </ul>	<b>Mileage by Functional Class By Sheet</b> 013-4 4 - Minor Arterial 7.580	<b>Mileage by Town By Sheet</b> WAITSFIELD - v100-1216 7.58 of 7.58	<b>DISTRICT</b> 6	<b>TOWN</b> WAITSFIELD	<b>Date:</b> 10/03/22	<b>ROUTE</b> VT-100 ETE mileage: 126.905 to 134.485
<b>Speed Zones</b> 25 30 35 40 45 50 55 60 65						<b>Page Total Mileage:</b> 7.580 mi		<b>Page Total Mileage:</b> 7.58 mi		<b>1 of 1</b> TWN mileage: 0.0 to 7.58	