

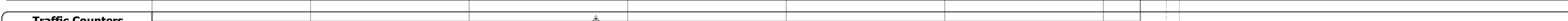



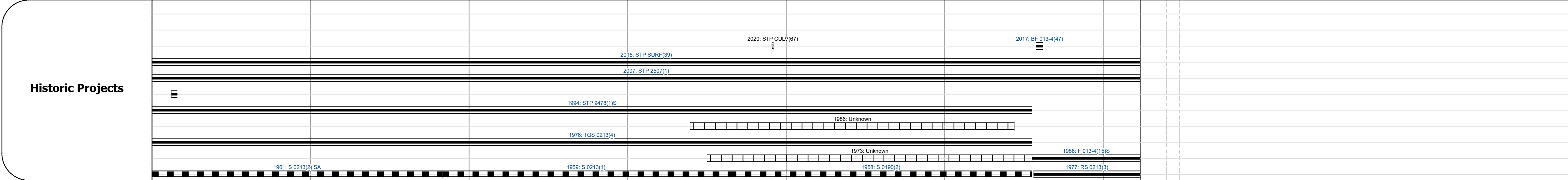
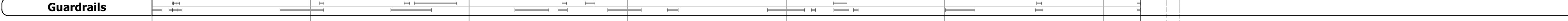


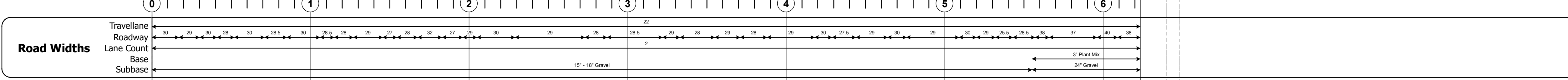

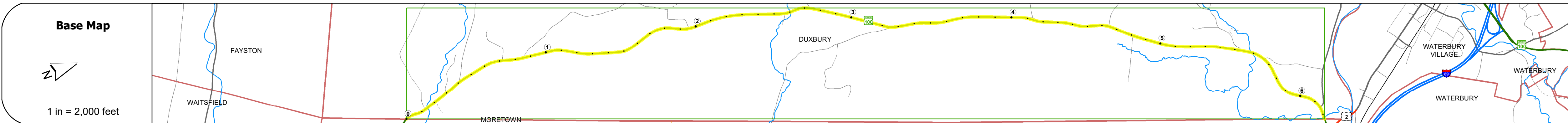
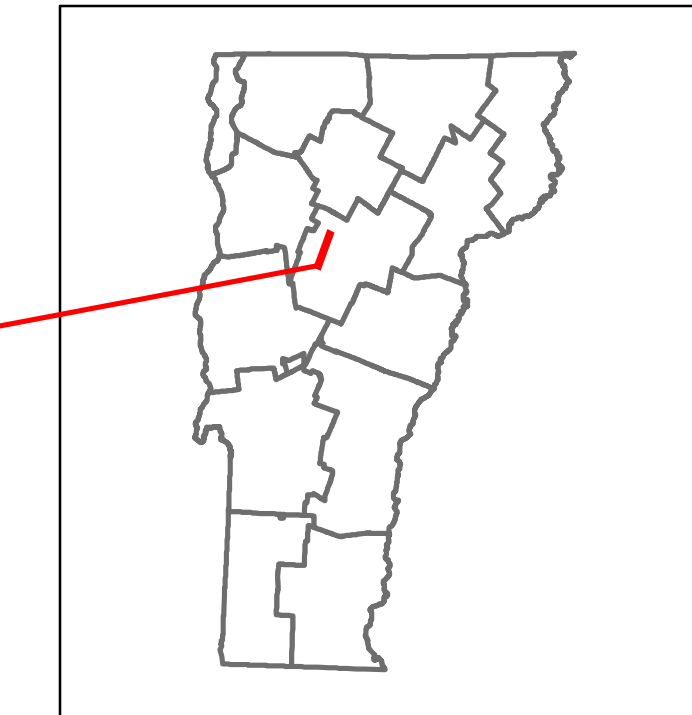


# Route Log and Progress Chart

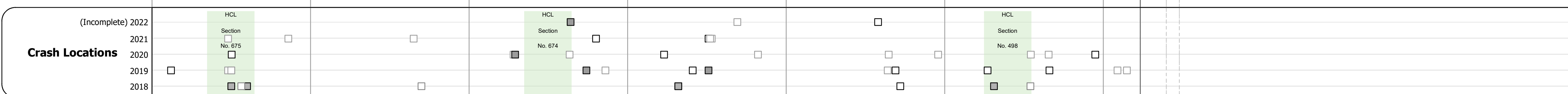
DRAFT

Please Note: Errors and Omissions May Exist.  
Contact the VTrans Mapping Section with questions or concerns.

DISTRICT	TOWN	ROUTE
6	DUXBURY	VT-100



Year	2021	2020	2019	2018	2017
ADT	4173	3682	4347	4300	4200



### STRUCTURE DESCRIPTIONS

**Bridge 187:**  
Stringer/multi-beam or girder - 2006  
Structure No. 200013018712062  
Length: 69'  
Height: 5.33'  
Width: 3.3'  
Facility Carried: VT 00100 ML  
Structure Type: ROLLED BEAM  
Features Intersected: DOWSVILLE BROOK  
Surface: Bituminous  
Maintenance/Ownership: State

**Bridge 190:**  
Culvert - 1959  
Structure No. 300013019012061  
Length: 8'  
Facility Carried: VT 100  
Structure Type: CGMPPA  
Features Intersected: BROOK  
Maintenance/Ownership: State

**Bridge 193:**  
Culvert (Arch) - 2016  
Structure No. 200013019312062  
Length: 48'  
Height: 5.33'  
Facility Carried: VT 00100 ML  
Structure Type: SEGMENTAL RC ARCH  
Features Intersected: CROSSETT BROOK  
Maintenance/Ownership: State

**Bridge 194:**  
Culvert - 1977  
Structure No. 200013019412062  
Length: 22'  
Height: 5.33'  
Facility Carried: VT 00100 ML  
Structure Type: RC BOX  
Features Intersected: CROSSETT BROOK  
Surface: Bituminous  
Maintenance/Ownership: State

<b>Historic Projects</b> <ul style="list-style-type: none"> <li>Unknown</li> <li>Retreatment</li> <li>Resurface</li> <li>Bituminous Mix</li> <li>Skinny Mix</li> <li>Bituminous Seal</li> </ul>	<b>Functional Class</b> <ul style="list-style-type: none"> <li>1 - Interstate System</li> <li>2 - Other Freeways and Expressways</li> <li>3 - Principal Arterial</li> <li>4 - Minor Arterial</li> <li>5 - Major Collector</li> <li>6 - Minor Collector</li> </ul>	<b>Curves</b> <ul style="list-style-type: none"> <li>Left (degrees)</li> <li>Right (degrees)</li> </ul>	<b>Grades</b> <ul style="list-style-type: none"> <li>Special grade up</li> <li>Special grade down</li> </ul>	<b>Traffic Counters</b> <ul style="list-style-type: none"> <li>Continuous (CTC)</li> <li>Weight-In-Motion (WIM)</li> <li>Short-Term, Scheduled</li> <li>Short-Term, Unscheduled</li> </ul>	<b>Crash Locations</b> <ul style="list-style-type: none"> <li>Fatal</li> <li>Injury</li> <li>Property Damage Only</li> <li>Unknown Crash Type</li> </ul>	<b>Mileage by Functional Class By Sheet</b> 013-4 4 - Minor Arterial 6.234	<b>Mileage by Town By Sheet</b> DUXBURY - v100-1206 Ghost Section - (US-2, MM 0.082 to 0.000) 6.234 of 6.234	<b>DISTRICT</b> 6	<b>TOWN</b> DUXBURY	<b>Date:</b> 10/03/22	<b>ROUTE</b> VT-100 ETE mileage: 135.634 to 141.868
--	--	--	---	---	---	---	---	----------------------	------------------------	-----------------------	---

For More Information Contact - Vermont Agency of Transportation, Policy, Planning and Intermodal Development Division - Mapping Section, 219 North Main Street, Barre, VT 05641 Telephone: 802-828-2600.