

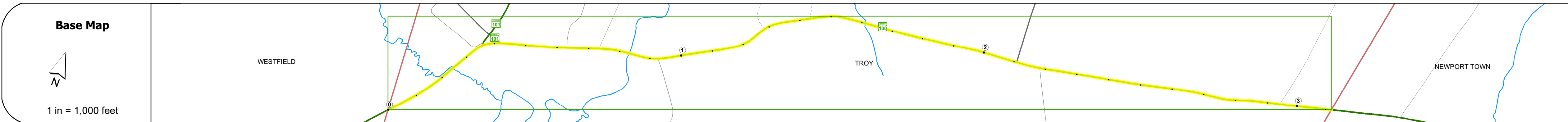
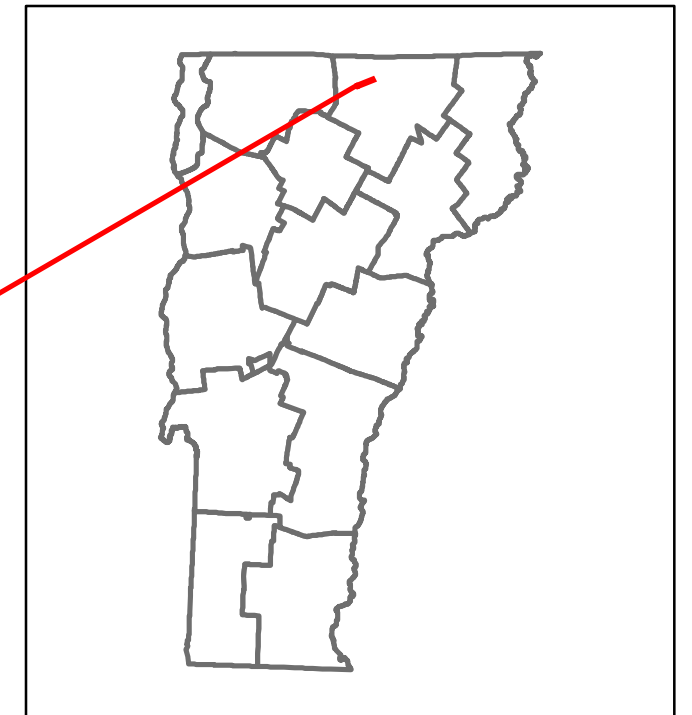


# Route Log and Progress Chart

**DRAFT**

Please Note: Errors and Omissions May Exist.  
Contact the VTrans Mapping Section with questions or concerns.

DISTRICT	TOWN	ROUTE
9	TROY	VT-100



## STRUCTURE DESCRIPTIONS

**Bridge 251:**  
Slab - 1930  
Structure No. 300029025110171  
Length: 19'  
Width: 3.1'  
Facility Carried: VT100  
Structure Type: CONCRETE SLAB  
Features Intersected: COBURN BROOK  
Surface: Bituminous  
Maintenance/Ownership: State

**Bridge 252:**  
Tee Beam - 1929  
Structure No. 200029025210172  
Length: 147'  
Width: 2.8'  
Facility Carried: VT 00100 ML  
Structure Type: 3 SP CONCRETE T-BEAM  
Features Intersected: MISSISQUOI RIVER  
Surface: Bituminous  
Maintenance/Ownership: State

Road Widths	Travellane	Roadway	Lane Count	Base	Subbase
	27.5	28.5	28	31	29

Curves	10	4	8	10	6	6
--------	----	---	---	----	---	---

Grades	+8.01	+6.7A	+5.5A	-4.1
--------	-------	-------	-------	------

Guardrails	11	4		
------------	----	---	--	--

Rumblestrips				
--------------	--	--	--	--



Maintenance Garage	District 9 - DMF Maintenance Westfield Garage
--------------------	---

Speed Zone	35
------------	----

Functional Class	4
------------------	---


National Highway System	
-------------------------	--

Limited Access Highway	
------------------------	--

Customer Service Level	Regional Corridor
------------------------	-------------------

Traffic Counters	
------------------	--

AADT	2021: 2040, 2939	2020: 1958, 2594	2019: 2180, 3062	2018: 2100, 3300, 3100	2017: 2100, 3300, 3100
------	------------------	------------------	------------------	------------------------	------------------------



<b>Historic Projects</b> <ul style="list-style-type: none"> <li>Unknown</li> <li>Retreatment</li> <li>Resurface</li> <li>Bituminous Mix</li> <li>Skinny Mix</li> <li>Bituminous Seal</li> </ul>	<b>Functional Class</b> <ul style="list-style-type: none"> <li>1 - Interstate System</li> <li>2 - Other Freeways and Expressways</li> <li>3 - Principal Arterial</li> <li>4 - Minor Arterial</li> <li>5 - Major Collector</li> <li>6 - Minor Collector</li> </ul>	<b>Curves</b> <ul style="list-style-type: none"> <li>Left (degrees)</li> <li>Right (degrees)</li> </ul>	<b>Grades</b> <ul style="list-style-type: none"> <li>Up (percent)</li> <li>Down (percent)</li> </ul>	<b>Traffic Counters</b> <ul style="list-style-type: none"> <li>Continuous (CTC)</li> <li>Weight-In-Motion (WIM)</li> <li>Short-Term, Scheduled</li> <li>Short-Term, Unscheduled</li> </ul>	<b>Crash Locations</b> <ul style="list-style-type: none"> <li>Fatal</li> <li>Injury</li> <li>Property Damage Only</li> <li>Unknown Crash Type</li> </ul>	<b>Mileage by Functional Class By Sheet</b> 029-2 4 - Minor Arterial 3.122	<b>Mileage by Town By Sheet</b> TROY - V100-1017 3.122 of 3.122	<b>DISTRICT</b> 9	<b>TOWN</b> TROY	<b>Date:</b> 10/03/22	<b>ROUTE</b> VT-100 ETE mileage: 188.288 to 191.41
<b>Page Total Mileage: 3.122 mi</b>								<b>1 of 1</b> TWN mileage: 0.0 to 3.122	<b>Page Total Mileage: 3.122 mi</b>		

For More Information Contact - Vermont Agency of Transportation, Policy, Planning and Intermodal Development Division - Mapping Section, 219 North Main Street, Barre, VT 05641 Telephone: 802-828-2600.