








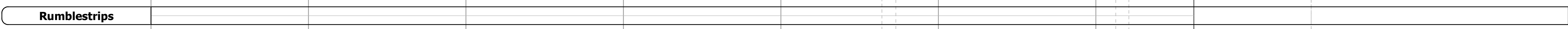


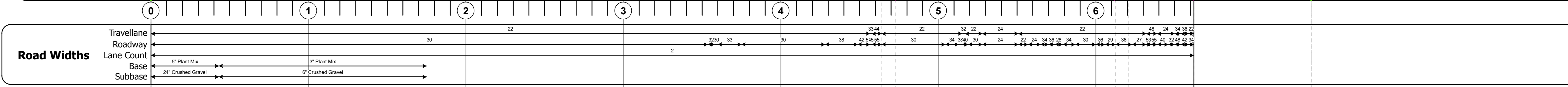
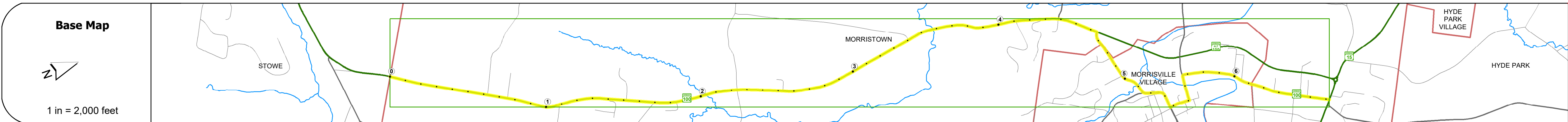
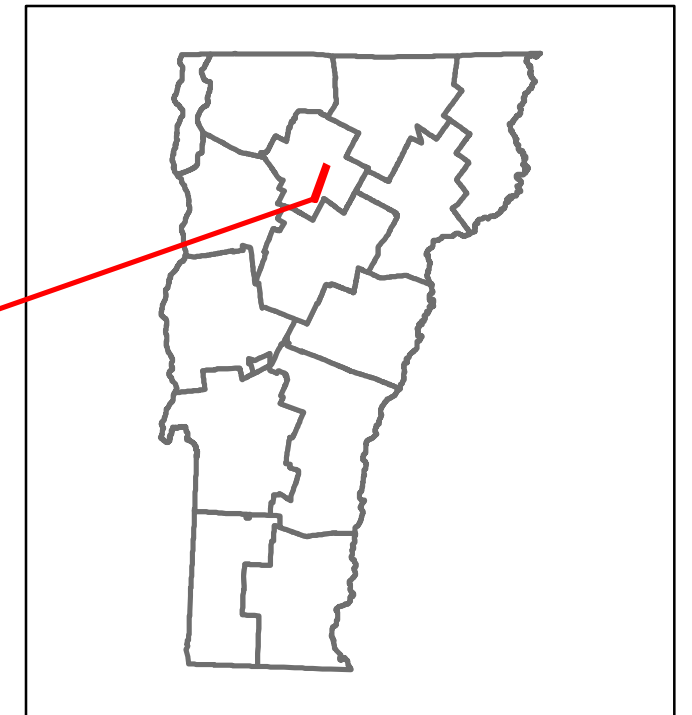


Route Log and Progress Chart

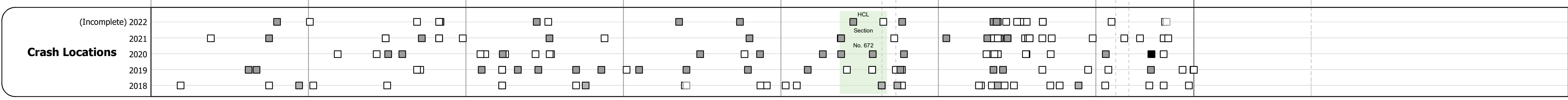
DRAFT

Please Note: Errors and Omissions May Exist.
Contact the VTrans Mapping Section with questions or concerns.

DISTRICT	TOWN	ROUTE
6	MORRISTOWN	VT-100



Year	0-1	1-2	2-3	3-4	4-5	5-6	6-7	7-8	8-9	9-10	10-11	11-12	12-13	13-14	14-15	15-16	16-17	17-18	18-19	19-20	20-21	20-22	
2021																							
2020																							
2019																							
2018																							
2017																							



STRUCTURE DESCRIPTIONS

Bridge 211: Culvert - 1934 Structure No. 300029021108071 Length: 9' Facility Carried: VT100 Structure Type: RC BOX Features Intersected: RYDER BROOK Maintenance/Ownership: State
Bridge 212: Culvert - 1934 Structure No. 300029021208071 Length: 9' Facility Carried: VT100 Structure Type: RC BOX Features Intersected: BROOK Maintenance/Ownership: State
Bridge 213: Stringer/multi-beam or girder - 2002 Structure No. 200029021308072 Length: 148' Height: 5.33' Width: 3.3' Facility Carried: VT 00100 ML Structure Type: WELDED PLATE GIRDER Features Intersected: RYDER BROOK Maintenance/Ownership: State
Bridge 214A: Culvert - 2013 Structure No. 300290214A08071 Length: 12' Facility Carried: ALT VT100 Structure Type: SEGMENTAL RC BOX Features Intersected: PEDESTRIAN PATH Maintenance/Ownership: State
Bridge 214: Culvert - 1934 Structure No. 300029021408071 Length: 15' Under Clearance: 1.25' Facility Carried: VT100 Structure Type: RC BOX Features Intersected: RYDER BROOK Maintenance/Ownership: State
Bridge 215: Truss - thru - 2009 Structure No. 200029021508072 Length: 128' Height: 5.33' Width: 2.4' Facility Carried: VT 00100 ML Structure Type: WELDED PONY TRUSS Features Intersected: LAMOILLE RIVER Surface: Bituminous Maintenance/Ownership: Town

Historic Projects <ul style="list-style-type: none"> Unknown Retreatment Resurface Bituminous Mix Skinny Mix Bituminous Seal 	Functional Class <ul style="list-style-type: none"> 1 - Interstate System 2 - Other Freeways and Expressways 3 - Principal Arterial 4 - Minor Arterial 5 - Major Collector 6 - Minor Collector 	Curves <ul style="list-style-type: none"> Left (degrees) Right (degrees) 	Grades <ul style="list-style-type: none"> percent grade up percent grade down 	Road Widths <ul style="list-style-type: none"> ft 	Traffic Counters <ul style="list-style-type: none"> Continuous (CTC) Weigh-In-Motion (WIM) Short-Term, Scheduled Short-Term, Unscheduled 	Crash Locations <ul style="list-style-type: none"> Fatal Injury Property Damage Only Unknown Crash Type 	Mileage by Functional Class By Sheet 029-1 4 - Minor Arterial 6.622	Mileage by Town By Sheet MORRISTOWN - V100-0807 Ghost Section - (VT-15, MM 0.745 to 0.000) 6.622 of 6.622	DISTRICT 6	TOWN MORRISTOWN	Date: 10/03/22	ROUTE VT-100 ETE mileage: 155.497 to 162.119
Speed Zones 25 30 35 40 45 50 55 60 65								Page Total Mileage: 6.622 mi	Page Total Mileage: 6.622 mi	1 of 1 TWN mileage: 0.0 to 6.622		

For More Information Contact - Vermont Agency of Transportation, Policy, Planning and Intermodal Development Division - Mapping Section, 219 North Main Street, Barre, VT 05641 Telephone: 802-828-2600.