




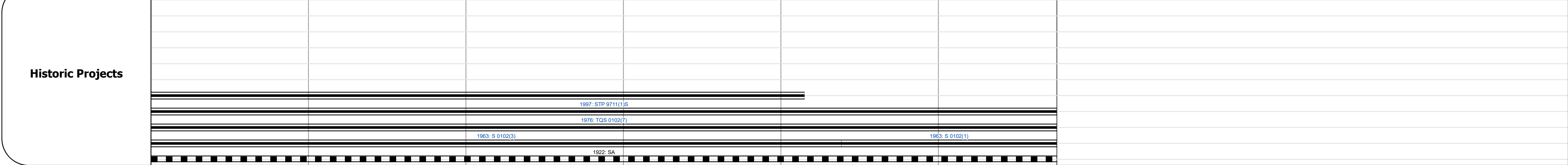


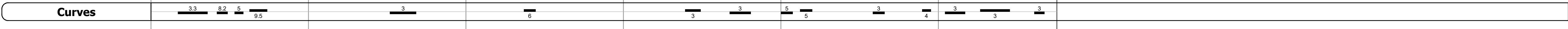
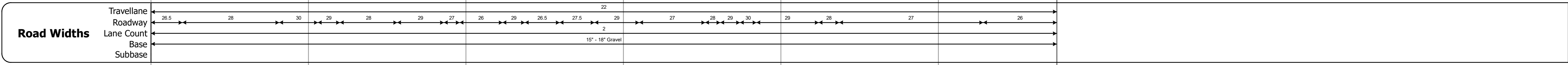
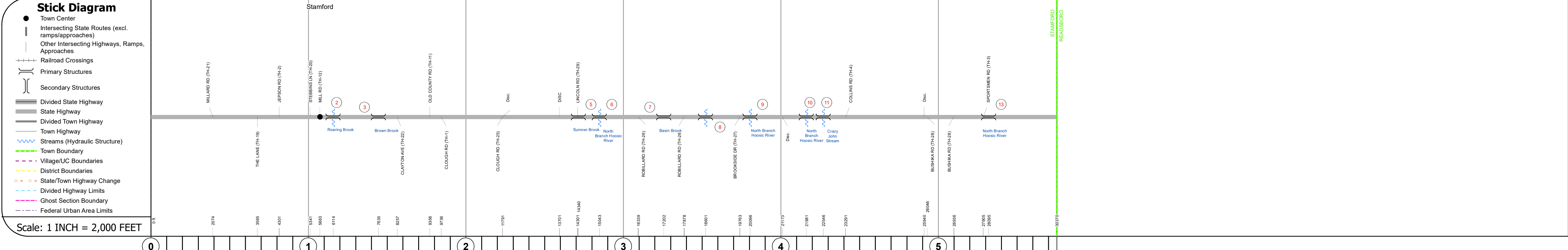
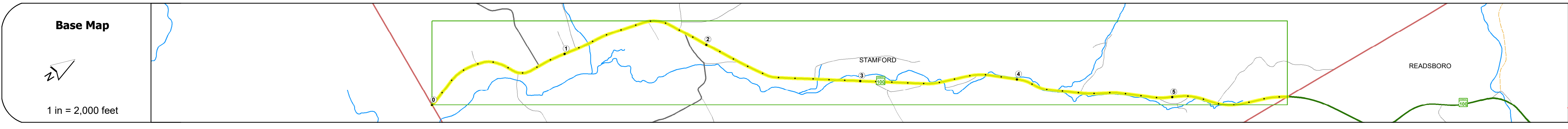
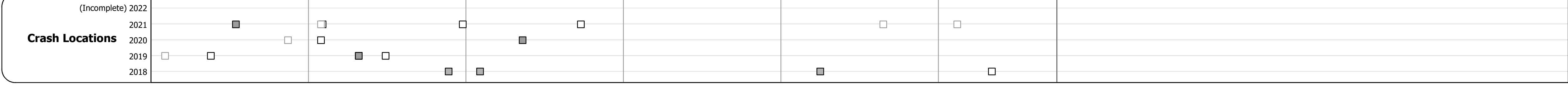


DISTRICT	TOWN	ROUTE
1	STAMFORD	VT-100



Year	Station 1	Station 2	Station 3	Station 4	Station 5	Station 6
2021	2666		1442			1100
2020	2353		1273			790
2019	2433		1503			933
2018	2400		1500			1000
2017	2400		1500			1000



### STRUCTURE DESCRIPTIONS

<p><b>Bridge 2:</b> Stringer/multi-beam or girder - 1963 Structure No. 200102000202142 Length: 44' Width: 3.5' Height: 5.33' Facility Carried: VT 00100 ML Structure Type: ROLLED BEAM Features Intersected: ROARING BROOK Surface: Bituminous Maintenance/Ownership: State</p>
<p><b>Bridge 3:</b> Culvert - 1963 Structure No. 300102000302141 Length: 12' Width: 3.2' Facility Carried: VT100 Structure Type: RC BOX Features Intersected: BROWN BROOK Surface: Bituminous Maintenance/Ownership: State</p>
<p><b>Bridge 5:</b> Culvert - 1963 Structure No. 300102000502141 Length: 6' Width: 3.2' Facility Carried: VT100 Structure Type: ACCGMPPA Features Intersected: SUMMER BROOK Maintenance/Ownership: State</p>
<p><b>Bridge 6:</b> Stringer/multi-beam or girder - 1963 Structure No. 200102000602142 Length: 99' Width: 3.0' Height: 5.33' Facility Carried: VT 00100 ML Structure Type: ROLLED BEAM Features Intersected: NO. BR. HOOSIC RIVER Surface: Bituminous Maintenance/Ownership: State</p>
<p><b>Bridge 7:</b> Culvert - 1963 Structure No. 300102000702141 Length: 8' Width: 3.2' Facility Carried: VT100 Structure Type: CGMP Features Intersected: BASIN BROOK Maintenance/Ownership: State</p>
<p><b>Bridge 8:</b> Stringer/multi-beam or girder - 1963 Structure No. 200102000802142 Length: 39' Width: 3.0' Height: 5.33' Facility Carried: VT 00100 ML Structure Type: ROLLED BEAM Features Intersected: NO. BR. HOOSIC RIVER Surface: Bituminous Maintenance/Ownership: State</p>
<p><b>Bridge 9:</b> Stringer/multi-beam or girder - 1963 Structure No. 200102000902142 Length: 89' Width: 3.2' Height: 5.33' Facility Carried: VT 00100 ML Structure Type: ROLLED BEAM Features Intersected: NO. BR. HOOSIC RIVER Surface: Bituminous Maintenance/Ownership: State</p>
<p><b>Bridge 10:</b> Stringer/multi-beam or girder - 1963 Structure No. 20010201002142 Length: 64' Width: 3.1' Height: 5.33' Facility Carried: VT 00100 ML Structure Type: ROLLED BEAM Features Intersected: NO. BR. HOOSIC RIVER Surface: Bituminous Maintenance/Ownership: State</p>
<p><b>Bridge 11:</b> Slab - 1963 Structure No. 200102001102142 Length: 28' Width: 3.1' Height: 5.33' Facility Carried: VT 00100 ML Structure Type: CONCRETE SLAB Features Intersected: CRAZY JOHN STREAM Surface: Bituminous Maintenance/Ownership: State</p>
<p><b>Bridge 13:</b> Culvert - 1998 Structure No. 300102001302141 Length: 11' Width: 3.2' Facility Carried: VT100 Structure Type: SEGMENTAL RC BOX Features Intersected: NO BRANCH HOOSIC R. Maintenance/Ownership: State</p>

<b>Historic Projects</b> <ul style="list-style-type: none"> <li>Unknown</li> <li>Bituminous Concrete</li> <li>Retreatment</li> <li>Resurface</li> <li>Bituminous Mix</li> <li>Skinny Mix</li> <li>Bituminous Seal</li> </ul>	<b>Functional Class</b> <ul style="list-style-type: none"> <li>1- Interstate System</li> <li>2- Other Freeways and Expressways</li> <li>3- Principal Arterial</li> <li>4- Minor Arterial</li> <li>5- Major Collector</li> <li>6- Minor Collector</li> </ul>	<b>Curves</b> <ul style="list-style-type: none"> <li>Left</li> <li>Right</li> <li>Grades</li> <li>Left grade up</li> <li>Right grade down</li> </ul>	<b>Traffic Counters</b> <ul style="list-style-type: none"> <li>Continuous (CTC)</li> <li>Weight-in-Motion (WIM)</li> <li>Short-Term, Scheduled</li> <li>Short-Term, Unscheduled</li> </ul>	<b>Crash Locations</b> <ul style="list-style-type: none"> <li>Fatal</li> <li>Injury</li> <li>Property Damage Only</li> <li>Unknown Crash Type</li> </ul>	<b>Mileage by Functional Class By Sheet</b> 0102 5 - Major collector 5.752	<b>Mileage by Town By Sheet</b> STAMFORD - V100-0214 5.752 of 5.752	<b>DISTRICT</b> 1	<b>TOWN</b> STAMFORD	<b>Date:</b> 10/03/22	<b>ROUTE</b> VT-100 ETE mileage: 0.0 to 5.752
---	--	---	---	---	---	--	----------------------	-------------------------	-----------------------	---