
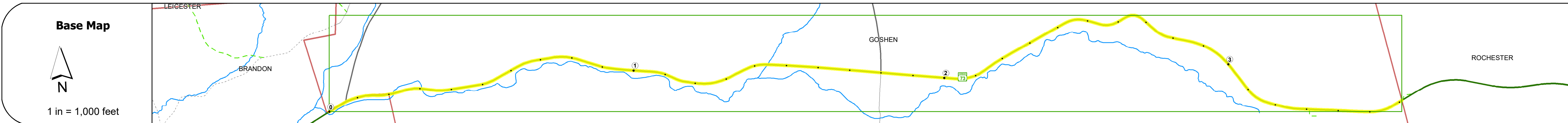
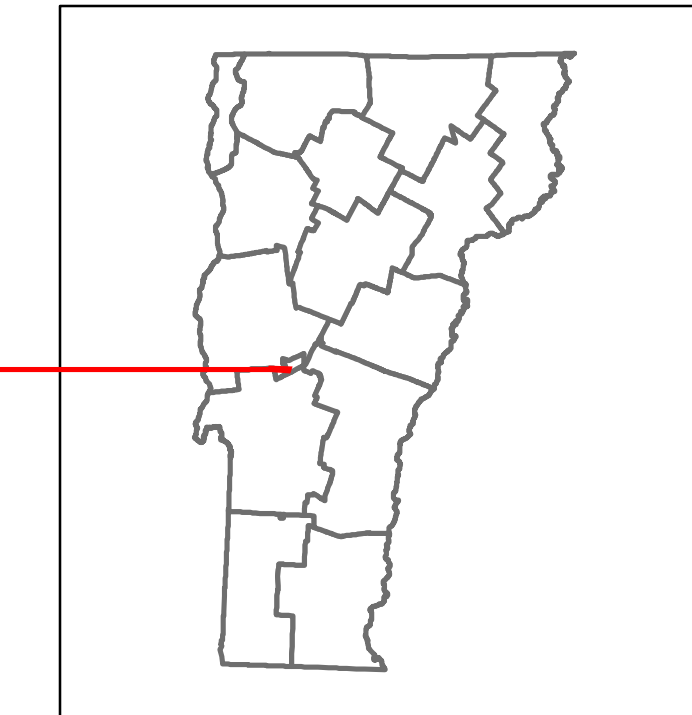


DISTRICT	TOWN	ROUTE
3	GOSHEN	VT-73



Station	Travellane	Roadway	Lane Count	Base	Subbase
0	20	20	2	15'-18"	15'-18"
1	20	20	2	15'-18"	15'-18"
2	20	20	2	15'-18"	15'-18"
3	20	20	2	15'-18"	15'-18"

Station	Curve
0	6
1	10
2	8
3	12

Station	Grades
0	+5.5
1	+7.6
2	+3.7
3	+12.4

Station	Guardrails
0	None
1	None
2	None
3	None

Station	Rumblestrips
0	None
1	None
2	None
3	None

Station	Historic Projects
0	1920: WPS 191A
1	1962: S-FH 0162(1)
2	1971: Unknown
3	1977: RS 0162(6)

Station	Maintenance Garage
0	District 3 - DMF Maintenance Clarendon Garage

Station	Speed Zone
0	None
1	None
2	None
3	None

Station	Functional Class
0	5 - Major Collector

Station	National Highway System
0	None

Station	Limited Access Highway
0	None

Station	Customer Service Level
0	Local Connector

Station	Traffic Counters
0	None

Year	Station 0	Station 1	Station 2	Station 3
2021	245	673		
2020	100	594		
2019	299	701		
2018	1300	990	700	
2017	1200	910	700	

Year	Station 0	Station 1	Station 2	Station 3
(Incomplete) 2022				
2021				
2020				
2019				
2018				

STRUCTURE DESCRIPTIONS

<p>Bridge 9: Culvert - 1936 Structure No. 30016200901061 Length: 15' Width: 2.8' Facility Carried: VT73 Structure Type: RC BOX Features Intersected: NESHOBIE RIVER Maintenance/Ownership: State</p>
<p>Bridge 10: Culvert - 1960 Structure No. 300162001001061 Length: 14' Facility Carried: VT73 Structure Type: CGMPPA Features Intersected: NESHOBIE RIVER Maintenance/Ownership: State</p>
<p>Bridge 12: Culvert - 1951 Structure No. 300162001201061 Length: 7' Facility Carried: VT73 Structure Type: ACCGMPP Features Intersected: BROOK Maintenance/Ownership: State</p>

<p>Historic Projects</p> <ul style="list-style-type: none"> Unknown Bituminous Concrete Retreatment Resurface Bituminous Mix Skinny Mix Bituminous Seal 	<p>Functional Class</p> <ul style="list-style-type: none"> 1 - Interstate System 2 - Other Freeways and Expressways 3 - Principal Arterial 4 - Minor Arterial 5 - Major Collector 6 - Minor Collector 	<p>Curves</p> <ul style="list-style-type: none"> Left Right 	<p>Grades</p> <ul style="list-style-type: none"> Special grade up grade down 	<p>Traffic Counters</p> <ul style="list-style-type: none"> Continuous (CTC) Weight-In-Motion (WIM) Short-Term, Scheduled Short-Term, Unscheduled 	<p>Crash Locations</p> <ul style="list-style-type: none"> Fatal Injury Property Damage Only Unknown Crash Type 	<p>Mileage by Functional Class By Sheet</p> <p>01.62 5 - Major Collector 3.610</p>	<p>Mileage by Town By Sheet</p> <p>GOSHEN - V073-0106 3.61 of 3.61</p>	<p>DISTRICT</p> <p>3</p>	<p>TOWN</p> <p>GOSHEN</p>	<p>Date: 10/03/22</p>	<p>ROUTE</p> <p>VT-73</p> <p>ETE mileage: 15.659 to 19.269</p>
---	--	--	--	---	---	---	---	---------------------------------	----------------------------------	------------------------------	---