
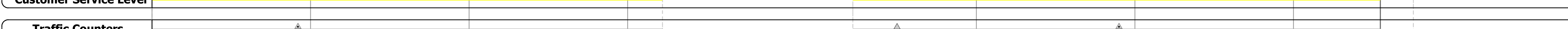
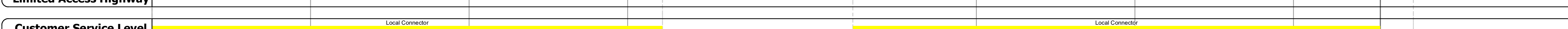





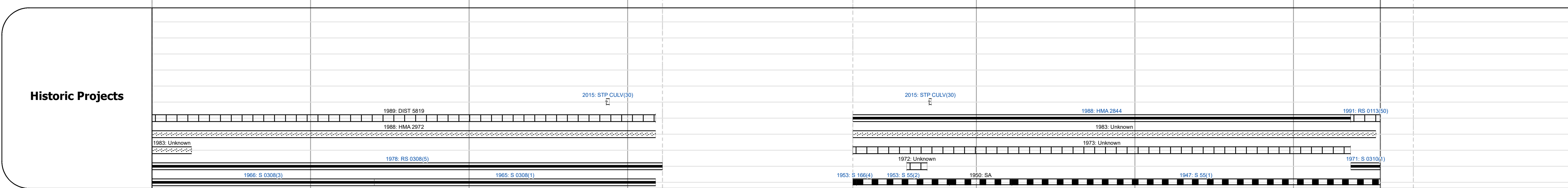
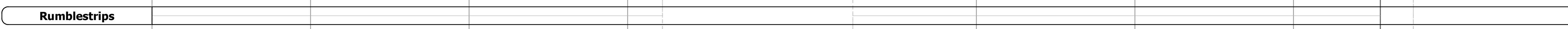




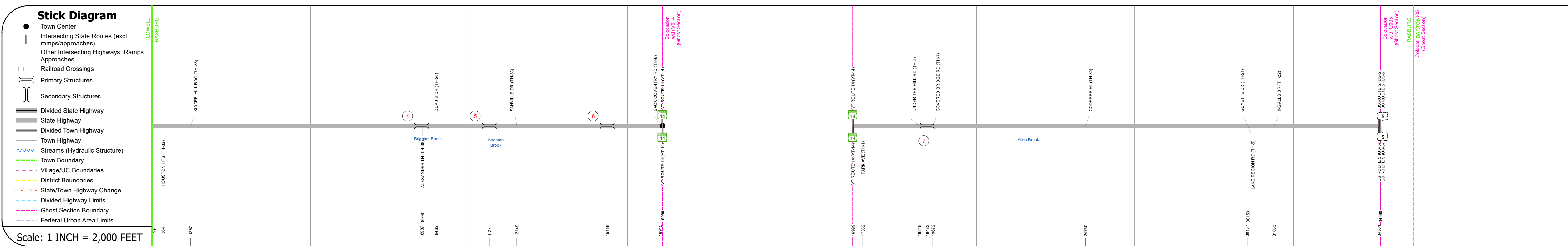
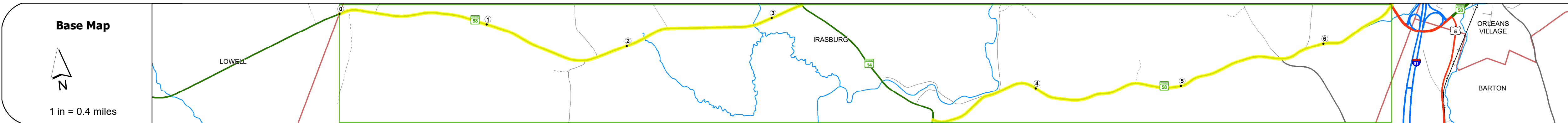
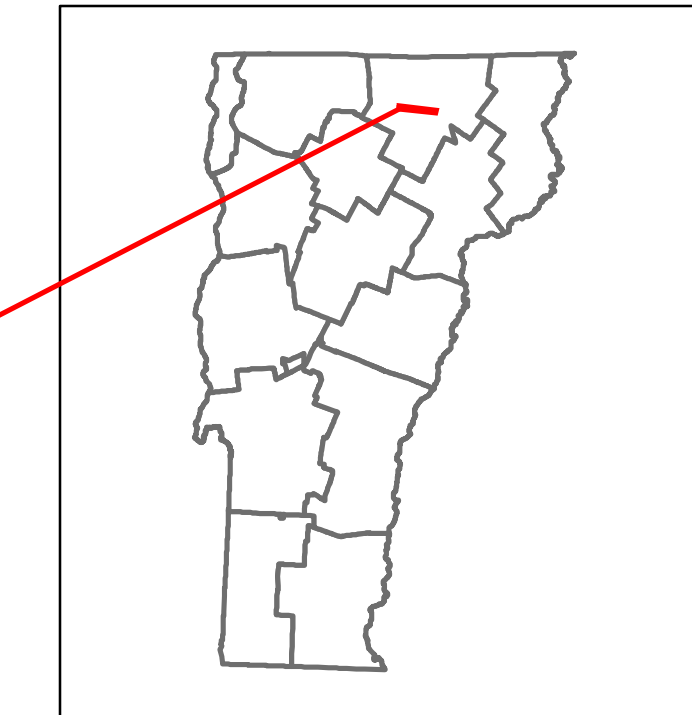


DISTRICT	TOWN	ROUTE
9	IRASBURG	VT-58



Historic Projects <ul style="list-style-type: none"> Unknown Retreatment Resurface Bituminous Mix Skinny Mix Bituminous Seal 	Functional Class <ul style="list-style-type: none"> 1 - Interstate System 2 - Other Freeways and Expressways 3 - Principal Arterial 4 - Minor Arterial 5 - Major Collector 6 - Minor Collector 	Curves <ul style="list-style-type: none"> Left Right 	Grades <ul style="list-style-type: none"> grade up grade down 	Traffic Counters <ul style="list-style-type: none"> Continuous (CTC) Weigh-In-Motion (WIM) Short-Term, Scheduled Short-Term, Unscheduled 	Crash Locations <ul style="list-style-type: none"> Fatal Injury Property Damage Only Unknown Crash Type 	Mileage by Functional Class By Sheet 0310 5 - Major Collector 3.327 0308 5 - Major Collector 3.220	Mileage by Town By Sheet IRASBURG - V058-1011 6.547 of 6.547 Ghost Section - (VT-14, MM 3.878 to 2.678)	DISTRICT 9	TOWN IRASBURG	Date: 10/03/22	ROUTE VT-58 ETE mileage: 5.096 to 11.643
--	--	--	---	--	---	---	--	----------------------	-------------------------	-----------------------	---