

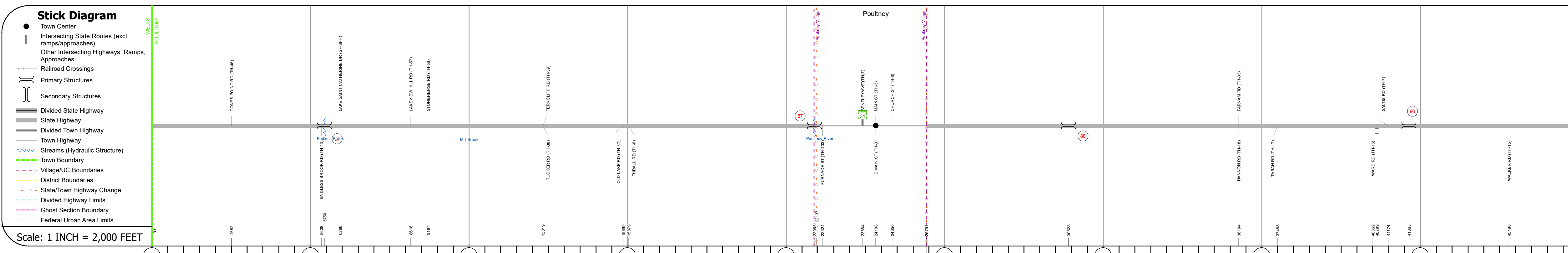
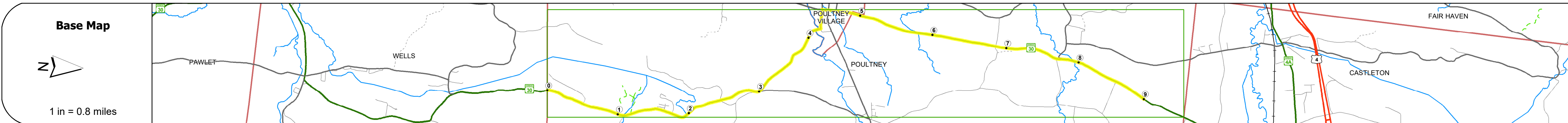
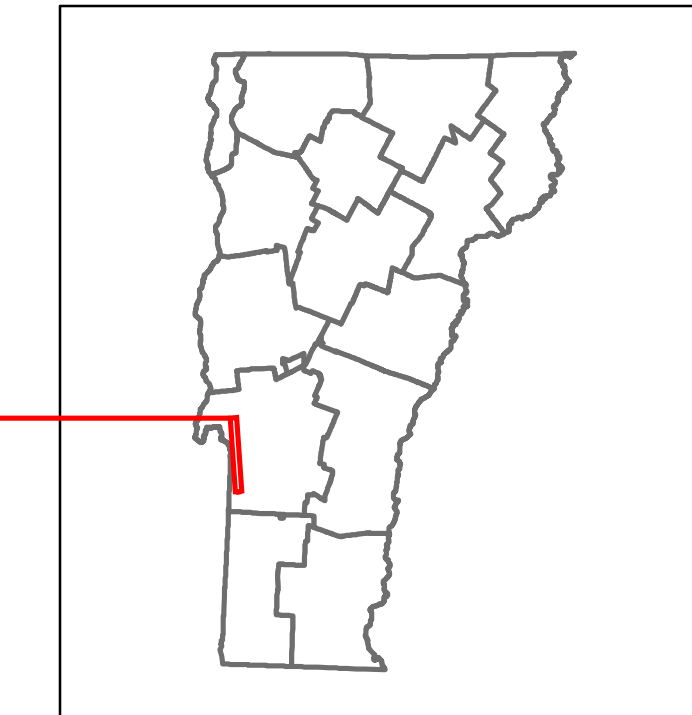


Route Log and Progress Chart

DRAFT

Please Note: Errors and Omissions May Exist.
Contact the VTrans Mapping Section with questions or concerns.

DISTRICT	TOWN	ROUTE
3	POULTNEY	VT-30



STRUCTURE DESCRIPTIONS

Bridge 84:
Slab - 1930
Structure No. 200015008411172
Length: 28'
Height: 5.33'
Width: 3.3'
Facility Carried: VT 30 ML
Structure Type: CONCRETE SLAB
Features Intersected: ENDLESS BROOK
Surface: Bituminous
Maintenance/Ownership: State

Bridge 87:
Stringer/multi-beam or girder - 1939
Structure No. 200015008711172
Length: 148'
Height: 5.33'
Width: 2.6'
Facility Carried: VT 30 ML
Structure Type: 2 SPAN ROLLED BEAM
Features Intersected: POULTNEY RIVER
Surface: Bituminous
Maintenance/Ownership: State

Bridge 88:
Culvert - 1931
Structure No. 300015008811171
Length: 12'
Width: 3.4'
Facility Carried: VT30
Structure Type: RC BOX
Features Intersected: BROOK
Maintenance/Ownership: State

Bridge 90:
Culvert - 1957
Structure No. 300015009011171
Length: 13'
Facility Carried: VT30
Structure Type: CONCRETE RIGID FRAME
Features Intersected: BROOK
Maintenance/Ownership: State

Road Widths	Travellane, Roadway, Lane Count, Base, Subbase									
Curves	Curve lengths and radii									
Grades	Grade percentages									
Guardrails	Guardrail types and locations									
Rumblestrips	Rumblestrip locations									
Historic Projects	Timeline of historic projects from 1936 to 2019									
Maintenance Garage	District 3 - DMF Maintenance Castleton Garage									
Speed Zone	40 mph speed zone									
Functional Class	Class 4 - Minor Arterial									
National Highway System	None									
Limited Access Highway	None									
Customer Service Level	Regional Corridor, Class 1 Town Highway, Regional Corridor									
Traffic Counters	Locations R128, R182, R184									
AADT	Annual Average Daily Traffic data for years 2017-2021									
Crash Locations	Crash locations for years 2018-2021, including HCL No. 259, 460, 337									

Historic Projects Bituminous Concrete, Retreatment, Resurface, Bituminous Mix, Skiny Mix, Bituminous Seal Surface Treated Gravel, Plant Mix, Reclaimed Base and Bituminous Concrete, Concrete	Functional Class 1- Interstate System, 2- Other Freeways and Expressways, 3- Principal Arterial, 4- Minor Arterial, 5- Major Collector, 6- Minor Collector	Curves Left, Right, Grades (up/down)	Traffic Counters Continuous (CTC), Weigh-In-Motion (WIM), Short-Term, Scheduled, Short-Term, Unscheduled	Crash Locations Fatal, Injury, Property Damage Only, Unknown Crash Type, High Crash Locations (HCL's)	Mileage by Functional Class By Sheet 015-2 4 - Minor Arterial 9.000	Mileage by Town By Sheet POULTNEY - V030-1117 9.0 of 9.591	DISTRICT 3	TOWN POULTNEY	Date: 10/03/22	ROUTE VT-30 ETE mileage: 64.652 to 73.652
Speed Zones 25, 30, 35, 40, 45, 50, 55, 60, 65						Page Total Mileage: 9.000 mi		Page Total Mileage: 9.0 mi		1 of 2 TWN mileage: 0.0 to 9.0

For More Information Contact - Vermont Agency of Transportation, Policy, Planning and Intermodal Development Division - Mapping Section, 219 North Main Street, Barre, VT 05641 Telephone: 802-828-2600.