





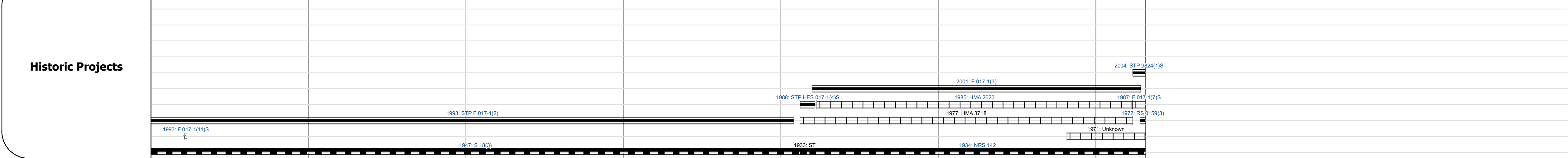

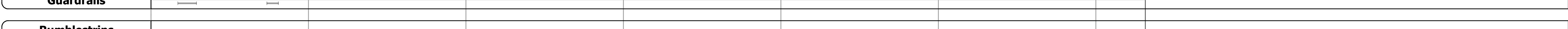

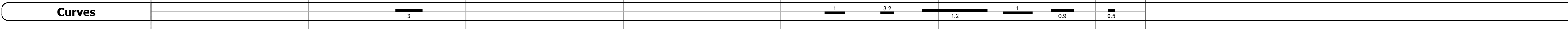
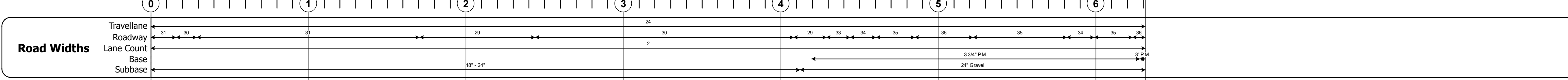
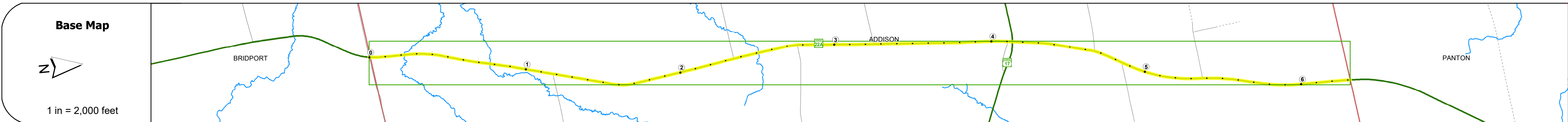
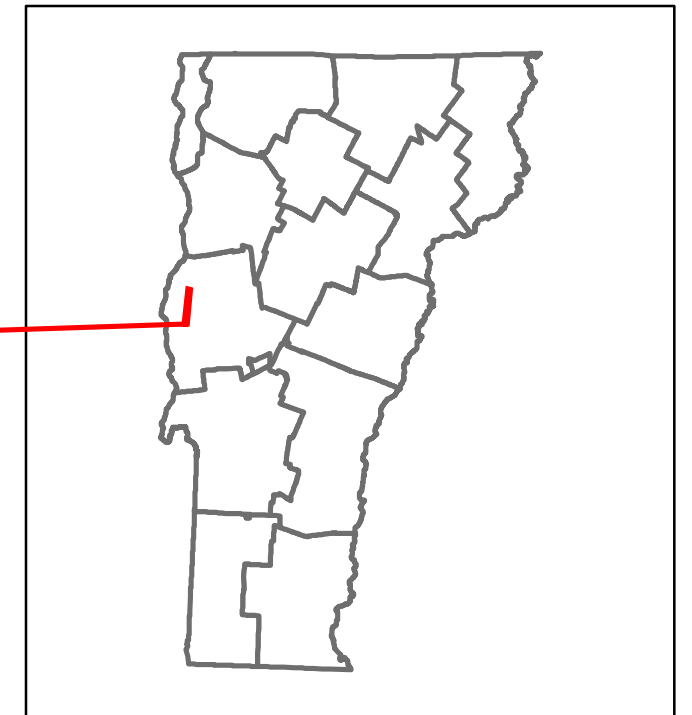


Route Log and Progress Chart

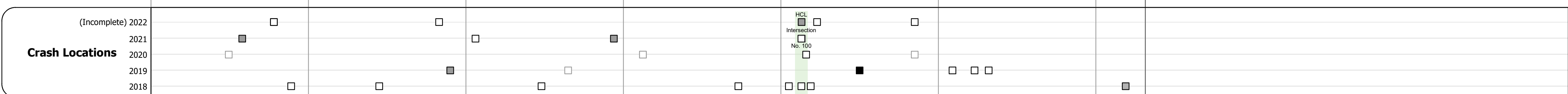
DRAFT

Please Note: Errors and Omissions May Exist.
Contact the VTrans Mapping Section with questions or concerns.

DISTRICT	TOWN	ROUTE
5	ADDISON	VT-22A



Traffic Counters	AT12												
ADT	<table border="1"> <tr> <th>Year</th> <th>ADT</th> </tr> <tr> <td>2021</td> <td>3960</td> </tr> <tr> <td>2020</td> <td>3495</td> </tr> <tr> <td>2019</td> <td>4126</td> </tr> <tr> <td>2018</td> <td>3200</td> </tr> <tr> <td>2017</td> <td>3300</td> </tr> </table>	Year	ADT	2021	3960	2020	3495	2019	4126	2018	3200	2017	3300
Year	ADT												
2021	3960												
2020	3495												
2019	4126												
2018	3200												
2017	3300												



STRUCTURE DESCRIPTIONS

Bridge 22:
Culvert - 1947
Structure No. 300017002201011
Length: 6'
Facility Carried: VT22A
Structure Type: CGMPP PLASTIC SLEEVE
Features Intersected: BROOK
Maintenance/Ownership: State

Bridge 23:
Culvert - 1947
Structure No. 300017002301011
Length: 7'
Facility Carried: VT22A
Structure Type: CGMPP
Features Intersected: BROOK
Maintenance/Ownership: State

Bridge 25:
Culvert - 1991
Structure No. 300017002501011
Length: 7'
Facility Carried: VT22A
Structure Type: CGMPP
Features Intersected: CATTLE PASS
Maintenance/Ownership: State

Bridge 26A:
Culvert - 1991
Structure No. 300017026A01011
Length: 7'
Facility Carried: VT22A
Structure Type: CGMPP
Features Intersected: CATTLE PASS
Maintenance/Ownership: State

Historic Projects <ul style="list-style-type: none"> Unknown Retreatment Resurface Bituminous Mix Skinny Mix Bituminous Seal 	Functional Class <ul style="list-style-type: none"> 1 - Interstate System 2 - Other Freeways and Expressways 3 - Principal Arterial 4 - Minor Arterial 5 - Major Collector 6 - Minor Collector 	Curves <ul style="list-style-type: none"> Left (convex) Right (concave) 	Grades <ul style="list-style-type: none"> grade up grade down 	Traffic Counters <ul style="list-style-type: none"> Continuous (CTC) Weight-In-Motion (WIM) Short-Term, Scheduled Short-Term, Unscheduled 	Crash Locations <ul style="list-style-type: none"> Fatal Injury Property Damage Only Unknown Crash Type 	Mileage by Functional Class By Sheet 017-1 4 - Minor Arterial 6.315	Mileage by Town By Sheet ADDISON - V022A0101 6.315 of 6.315	DISTRICT 5	TOWN ADDISON	Date: 10/03/22	ROUTE VT-22A ETE mileage: 32.827 to 39.142
Speed Zones 25 30 35 40 45 50 55 60 65						Page Total Mileage: 6.315 mi		Page Total Mileage: 6.315 mi		1 of 1 TWN mileage: 0.0 to 6.315	

For More Information Contact - Vermont Agency of Transportation, Policy, Planning and Intermodal Development Division - Mapping Section, 219 North Main Street, Barre, VT 05641 Telephone: 802-828-2600.