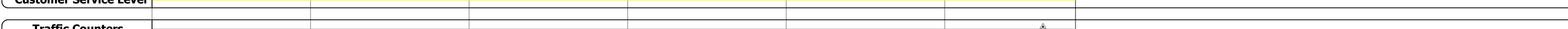





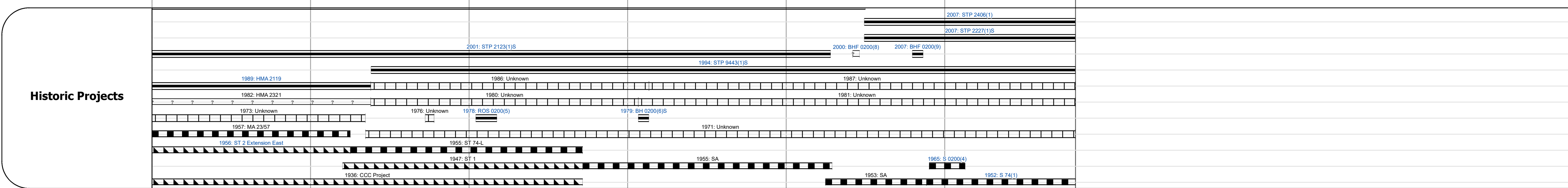
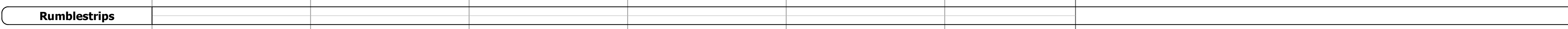

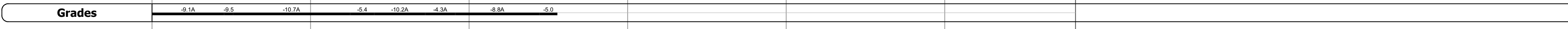
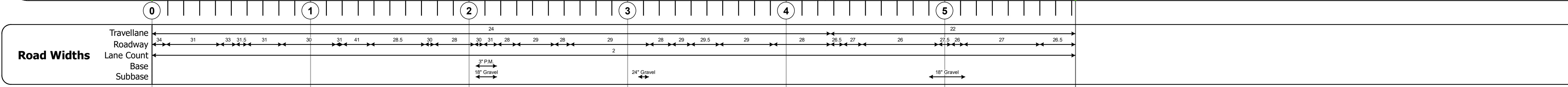
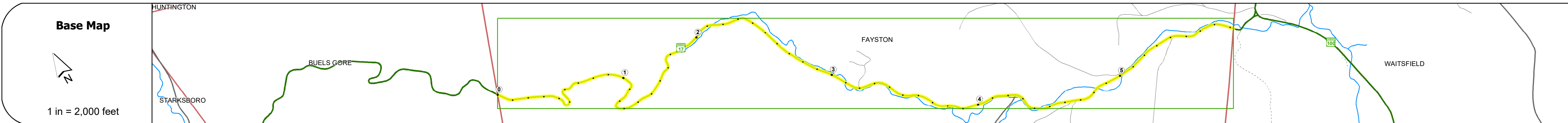
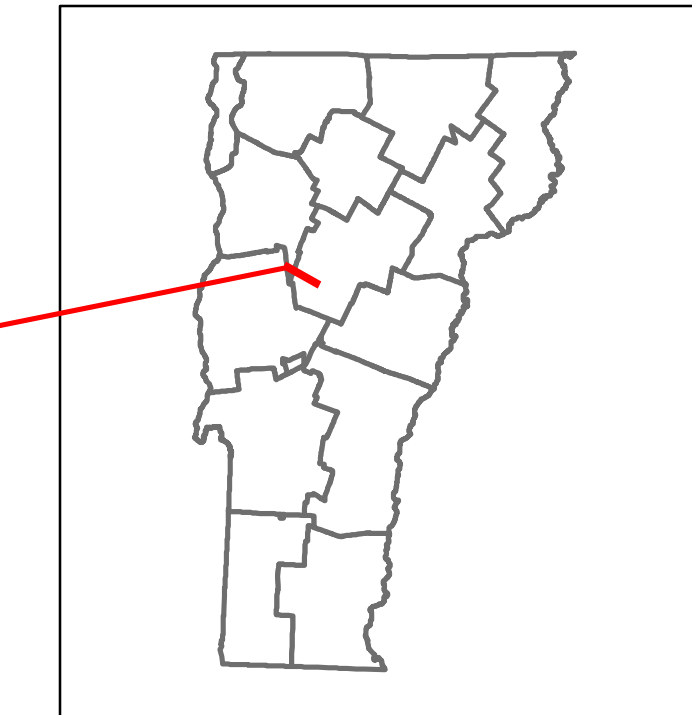
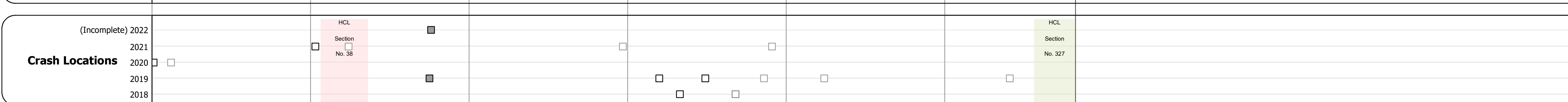


DISTRICT	TOWN	ROUTE
6	FAYSTON	VT-17



Year	Left	Right	Total
2021	760	1163	1923
2020	671	1039	1710
2019	792	1175	1967
2018	790	1100	1890
2017	790	1100	1890



## STRUCTURE DESCRIPTIONS

- Bridge 32:** Stringer/multi-beam or girder - 1948  
Structure No. 200200003212082  
Length: 42'  
Height: 5.33'  
Width: 3.4'  
Facility Carried: VT 17 ML  
Structure Type: ROLLED BEAM  
Features Intersected: MILL BROOK  
Surface: Bituminous  
Maintenance/Ownership: State
- Bridge 33:** Culvert - 1977  
Structure No. 200200003312082  
Length: 29'  
Height: 5.33'  
Facility Carried: VT 17 ML  
Structure Type: CONCRETE RIGID FRAME  
Features Intersected: MILL BROOK  
Maintenance/Ownership: State
- Bridge 34:** Stringer/multi-beam or girder - 1947  
Structure No. 200200003412082  
Length: 54'  
Height: 5.33'  
Width: 2.8'  
Facility Carried: VT 17 ML  
Structure Type: ROLLED BEAM  
Features Intersected: MILL BROOK  
Surface: Bituminous  
Maintenance/Ownership: State
- Bridge 35:** Stringer/multi-beam or girder - 1939  
Structure No. 200200003512082  
Length: 78'  
Height: 5.33'  
Width: 2.9'  
Facility Carried: VT 17 ML  
Structure Type: WELDED PLATE GIRDER  
Features Intersected: MILL BROOK  
Surface: Bituminous  
Maintenance/Ownership: State
- Bridge 36:** Stringer/multi-beam or girder - 1939  
Structure No. 200200003612082  
Length: 81'  
Height: 5.33'  
Width: 2.8'  
Facility Carried: VT 17 ML  
Structure Type: ROLLED BEAM  
Features Intersected: MILL BROOK  
Surface: Bituminous  
Maintenance/Ownership: State
- Bridge 37:** Stringer/multi-beam or girder - 1965  
Structure No. 200200003712082  
Length: 60'  
Height: 5.33'  
Width: 3.0'  
Facility Carried: VT 17 ML  
Structure Type: ROLLED BEAM  
Features Intersected: MILL BROOK  
Surface: Bituminous  
Maintenance/Ownership: State

<b>Historic Projects</b> <ul style="list-style-type: none"> <li>Unknown</li> <li>Retreatment</li> <li>Resurface</li> <li>Bituminous Mix</li> <li>Skinny Mix</li> <li>Bituminous Seal</li> </ul>	<b>Functional Class</b> <ul style="list-style-type: none"> <li>1 - Interstate System</li> <li>2 - Other Freeways and Expressways</li> <li>3 - Principal Arterial</li> <li>4 - Minor Arterial</li> <li>5 - Major Collector</li> <li>6 - Minor Collector</li> </ul>	<b>Curves</b> <ul style="list-style-type: none"> <li>Left (degrees)</li> <li>Right (degrees)</li> </ul>	<b>Grades</b> <ul style="list-style-type: none"> <li>Up (percent)</li> <li>Down (percent)</li> </ul>	<b>Traffic Counters</b> <ul style="list-style-type: none"> <li>Continuous (CTC)</li> <li>Weight-In-Motion (WIM)</li> <li>Short-Term, Scheduled</li> <li>Short-Term, Unscheduled</li> </ul>	<b>Crash Locations</b> <ul style="list-style-type: none"> <li>Fatal</li> <li>Injury</li> <li>Property Damage Only</li> <li>Unknown Crash Type</li> </ul>	<b>Mileage by Functional Class By Sheet</b> 0200 5 - Major Collector 5.824	<b>Mileage by Town By Sheet</b> FAYSTON - V017-1208 5.824 of 5.824	<b>DISTRICT</b> 6	<b>TOWN</b> FAYSTON	<b>Date:</b> 10/03/22	<b>ROUTE</b> VT-17 ETE mileage: 29.943 to 35.767
<b>Speed Zones</b> 25 30 35 40 45 50 55 60 65						<b>Page Total Mileage: 5.824 mi</b>		<b>Page Total Mileage: 5.824 mi</b>		<b>1 of 1</b> TWN mileage: 0.0 to 5.824	