




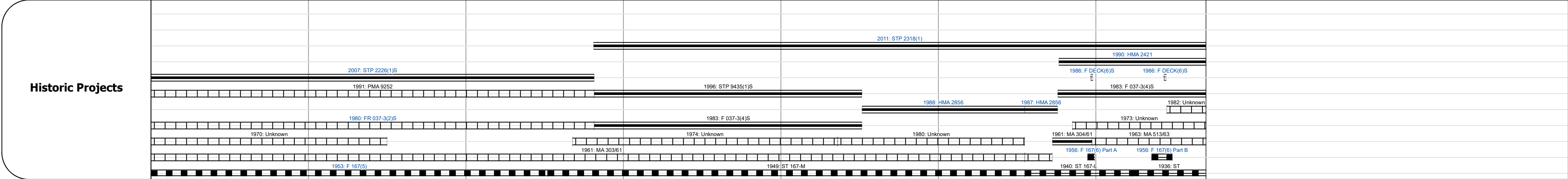
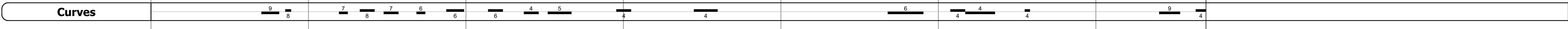
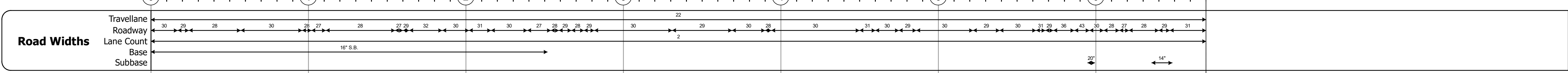
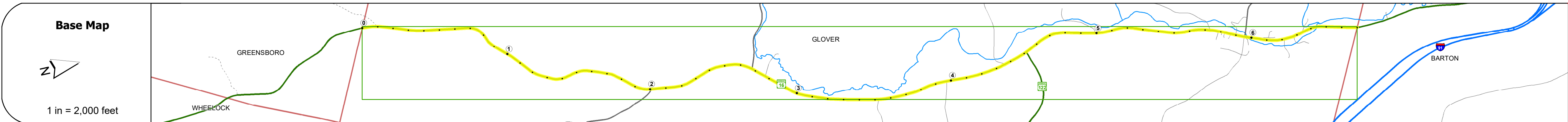
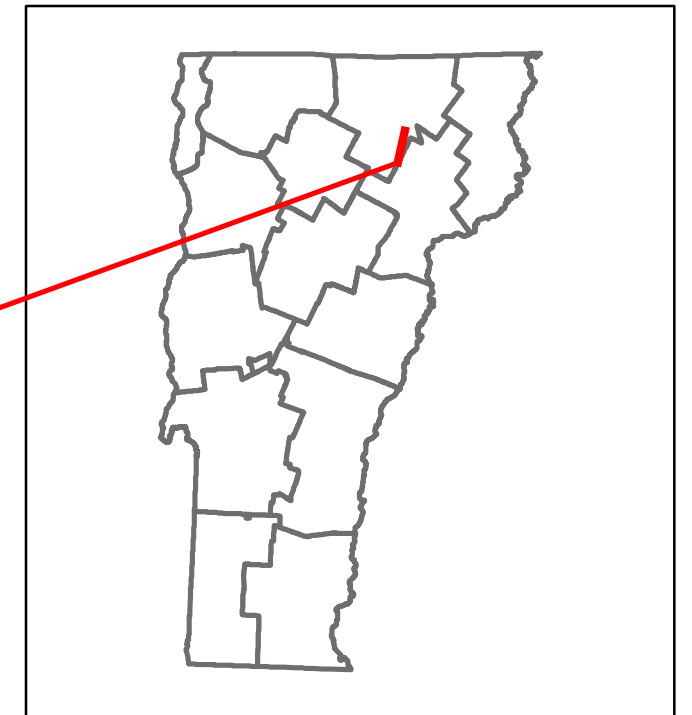


Route Log and Progress Chart

DRAFT

Please Note: Errors and Omissions May Exist.
Contact the VTrans Mapping Section with questions or concerns.

DISTRICT	TOWN	ROUTE
9	GLOVER	VT-16



Year	1609	1799	1949	2289	2241
2021	1609	1799	1949	2289	2241
2020	1420	1724	1799	2020	1977
2019	1677	1677	2124	2385	2334
2018	1700	2200	2200	2400	2300
2017	1600	2100	2100	2400	2700

Year	Crash Locations
(Incomplete) 2022	1
2021	1
2020	1
2019	1
2018	1

STRUCTURE DESCRIPTIONS

- Bridge 13:** Culvert - 1949, Structure No. 300037001310081, Length: 6', Facility Carried: VT16, Structure Type: ACCGMP, Features Intersected: BROOK, Maintenance/Ownership: State
- Bridge 14:** Culvert - 1949, Structure No. 300037001410081, Length: 8', Facility Carried: VT16, Structure Type: STONE / CONC BOX, Features Intersected: BROOK, Maintenance/Ownership: State
- Bridge 15:** Frame - 1919, Structure No. 300037001510081, Length: 37', Width: 2.8', Facility Carried: VT16, Structure Type: CONCRETE RIGID FRAME, Features Intersected: BROOK, Surface: Bituminous, Maintenance/Ownership: State
- Bridge 18:** Stringer/multi-beam or girder - 1956, Structure No. 200037001810082, Length: 69', Height: 5.33', Width: 3.0', Facility Carried: VT 16 ML, Structure Type: ROLLED BEAM, Features Intersected: BARTON RIVER, Surface: Bituminous, Maintenance/Ownership: State
- Bridge 19:** Stringer/multi-beam or girder - 1956, Structure No. 200037001910082, Length: 74', Height: 5.33', Width: 3.0', Facility Carried: VT 16 ML, Structure Type: ROLLED BEAM, Features Intersected: BARTON RIVER, Surface: Bituminous, Maintenance/Ownership: State

Historic Projects Bituminous Concrete, Bituminous Macadam, Resurface, Bituminous Mix, Skiny Mix, Bituminous Seal, Surface Treated Gravel, Plant Mix, Reclaimed Base and Bituminous Concrete, Concrete	Functional Class 1- Interstate System, 2- Other Freeways and Expressways, 3- Principal Arterial, 4- Minor Arterial, 5- Major Collector, 6- Minor Collector	Curves Left, Right, Grades (down, up, down)	Traffic Counters Continuous (CTC), Weigh-In-Motion (WIM), Short-Term, Scheduled, Short-Term, Unscheduled	Crash Locations Fatal, Injury, Property Damage Only, Unknown Crash Type, High Crash Locations (HCL's)	Mileage by Functional Class By Sheet 037-3 4 - Minor Arterial 6.700	Mileage by Town By Sheet GLOVER - V016-1008 6.7 of 6.7	DISTRICT 9	TOWN GLOVER	Date: 10/03/22	ROUTE VT-16 ETE mileage: 11.471 to 18.171
Speed Zones 25, 30, 35, 40, 45, 50, 55, 60, 65						Page Total Mileage: 6.700 mi		Page Total Mileage: 6.7 mi		1 of 1 TWN mileage: 0.0 to 6.7

For More Information Contact - Vermont Agency of Transportation, Policy, Planning and Intermodal Development Division - Mapping Section, 219 North Main Street, Barre, VT 05641 Telephone: 802-828-2600.