

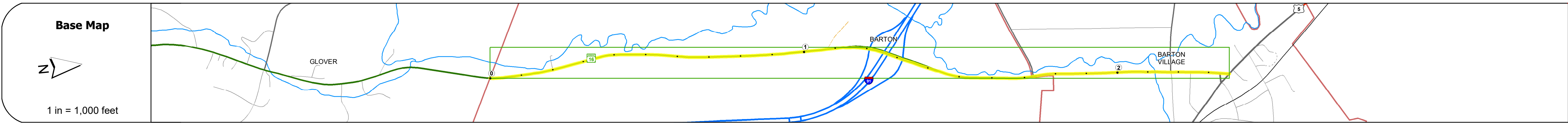
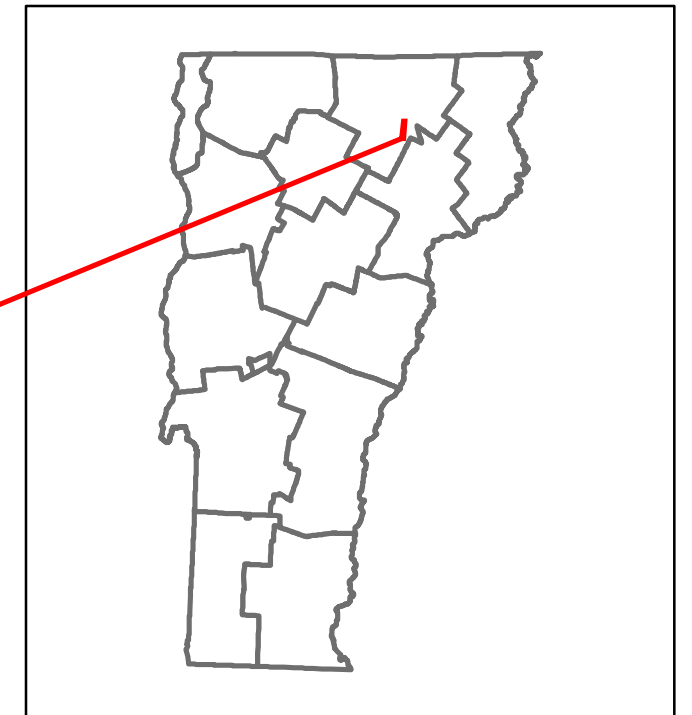


# Route Log and Progress Chart

**DRAFT**

Please Note: Errors and Omissions May Exist.  
Contact the VTrans Mapping Section with questions or concerns.

DISTRICT	TOWN	ROUTE
9	BARTON	VT-16



## STRUCTURE DESCRIPTIONS

**Unknown 19A:**  
Unknown  
Structure No. 200091102S10022  
Structure Type: Unknown  
Features Intersected: 1 91 OVER VT 16  
Maintenance/Ownership: State

**Unknown 19A1:**  
Unknown  
Structure No. 200091102N10022  
Structure Type: Unknown  
Features Intersected: 1 91 OVER VT 16  
Maintenance/Ownership: State

**Bridge 20:**  
Slab - 2017  
Structure No. 200037002010022  
Length: 47'  
Height: 5.33'  
Width: 3.0'  
Facility Carried: VT 16 ML  
Structure Type: PRESTRESSED SLAB  
Features Intersected: CRYSTAL LAKE OUTLET 2  
Surface: Bituminous  
Maintenance/Ownership: Town

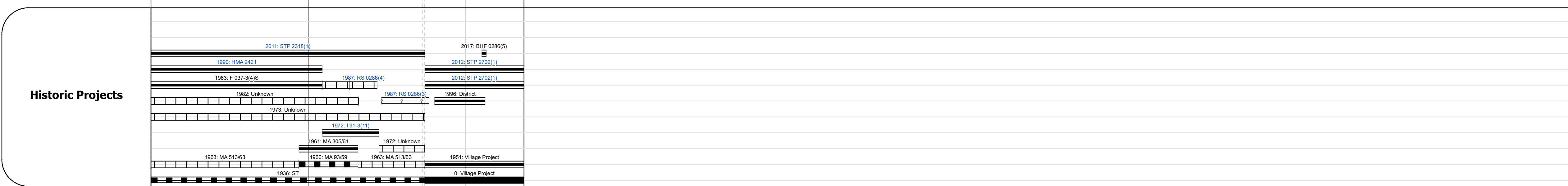
<b>Road Widths</b>	Travellane: 31, 30, 29, 28, 27, 26, 25, 24, 23, 22, 21, 20, 19, 18, 17, 16, 15, 14, 13, 12, 11, 10, 9, 8, 7, 6, 5, 4, 3, 2, 1
Roadway Lane Count	3, 2, 1
Base	3" P.M.
Subbase	24" Gravel

<b>Curves</b>	7, 4, 4, 4, 4
---------------	---------------

<b>Grades</b>	
---------------	--

<b>Guardrails</b>	
-------------------	--

<b>Rumblestrips</b>	
---------------------	--



<b>Maintenance Garage</b>	District 9 - DMF Maintenance Barton Garage
---------------------------	--

<b>Speed Zone</b>	40
-------------------	----

<b>Functional Class</b>	4, 5
-------------------------	------

<b>National Highway System</b>	
--------------------------------	--

<b>Limited Access Highway</b>	
-------------------------------	--

<b>Customer Service Level</b>	Regional Corridor, Local Connector, Class 1 Town Highway
-------------------------------	--

<b>Traffic Counters</b>	P147
-------------------------	------

<b>AADT</b>	2021: 2241, 2619, 2795, 3039 2020: 1977, 2311, 2466, 2682 2019: 2334, 2728, 2911, 3167 2018: 2300, 2700, 2900, 3200, 3300 2017: 2700, 3100, 3400, 3700, 3900
-------------	--

<b>Crash Locations</b>	(Incomplete) 2022, 2021, 2020, 2019, 2018
------------------------	---

<b>Historic Projects</b> <ul style="list-style-type: none"> <li>Unknown</li> <li>Retreatment</li> <li>Resurface</li> <li>Bituminous Mix</li> <li>Skinny Mix</li> <li>Bituminous Seal</li> </ul>	<b>Functional Class</b> <ul style="list-style-type: none"> <li>1 - Interstate System</li> <li>2 - Other Freeways and Expressways</li> <li>3 - Principal Arterial</li> <li>4 - Minor Arterial</li> <li>5 - Major Collector</li> <li>6 - Minor Collector</li> </ul>	<b>Curves</b> <ul style="list-style-type: none"> <li>Left</li> <li>Right</li> </ul>	<b>Grades</b> <ul style="list-style-type: none"> <li>down</li> <li>up</li> </ul>	<b>Traffic Counters</b> <ul style="list-style-type: none"> <li>Continuous (CTC)</li> <li>Weigh-In-Motion (WIM)</li> <li>Short-Term, Scheduled</li> <li>Short-Term, Unscheduled</li> </ul>	<b>Crash Locations</b> <ul style="list-style-type: none"> <li>Fatal</li> <li>Injury</li> <li>Property Damage Only</li> <li>Unknown Crash Type</li> </ul>	<b>Mileage by Functional Class By Sheet</b> 037-3 4 - Minor Arterial 0286 5 - Major Collector 1.318 1.051	<b>Mileage by Town By Sheet</b> BARTON - V016-1002 2.369 of 2.369	<b>DISTRICT</b> 9	<b>TOWN</b> BARTON	<b>Date:</b> 10/03/22	<b>ROUTE</b> VT-16 ETE mileage: 18.171 to 20.54
<b>Page Total Mileage: 2.369 mi</b>						<b>Page Total Mileage: 2.369 mi</b>					

For More Information Contact - Vermont Agency of Transportation, Policy, Planning and Intermodal Development Division - Mapping Section, 219 North Main Street, Barre, VT 05641 Telephone: 802-828-2600.