

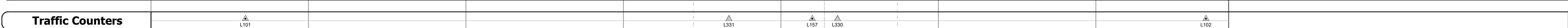






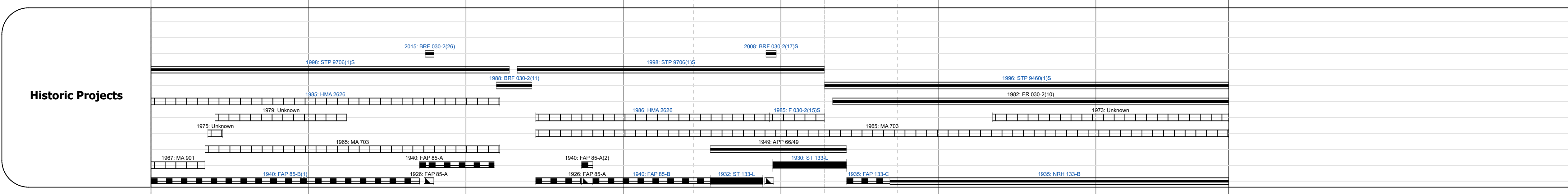
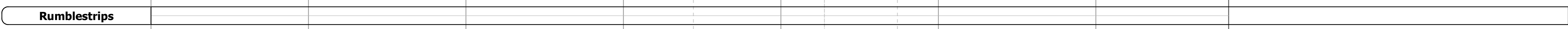



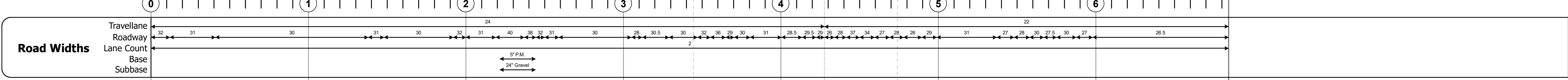
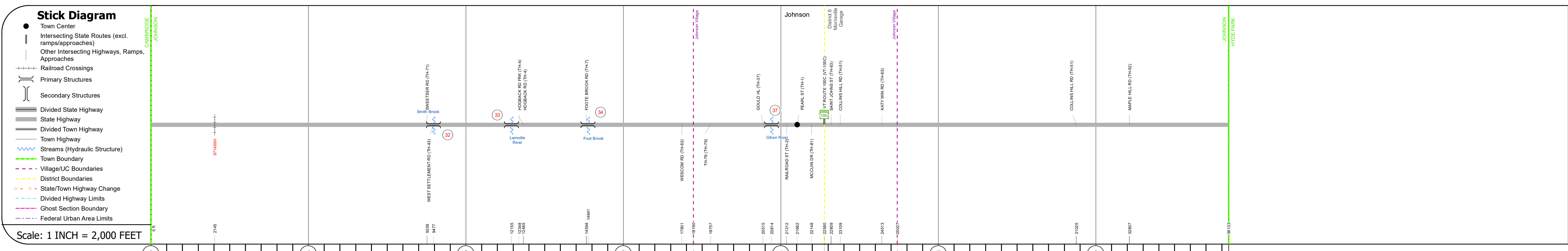
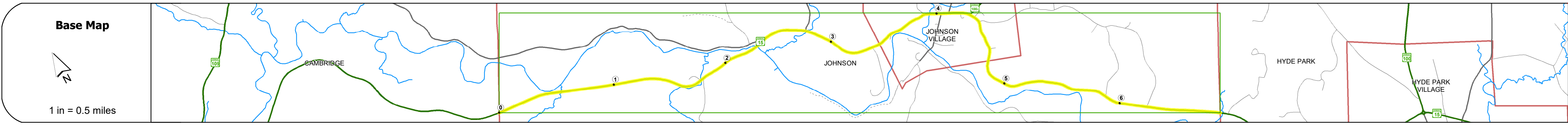
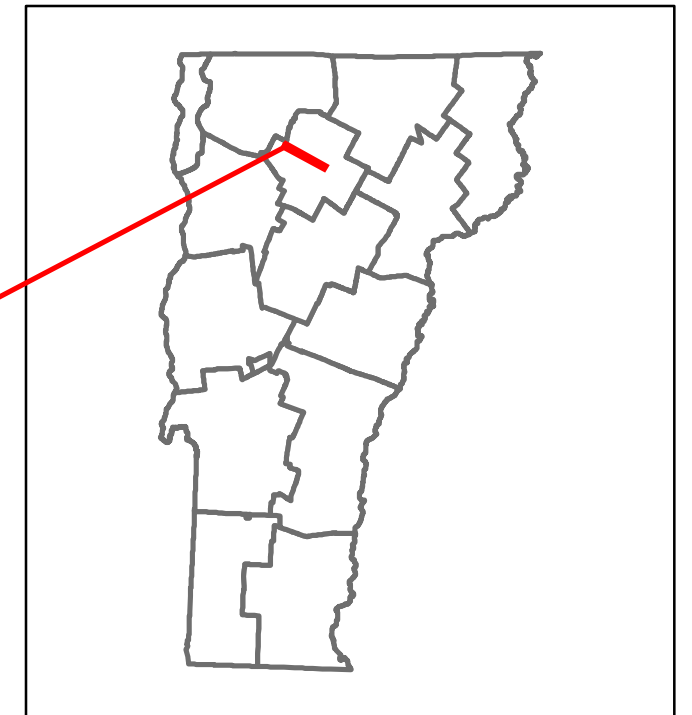


# Route Log and Progress Chart

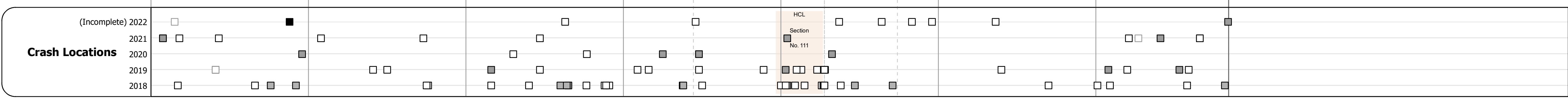
**DRAFT**

Please Note: Errors and Omissions May Exist.  
Contact the VTrans Mapping Section with questions or concerns.

DISTRICT	TOWN	ROUTE
8	JOHNSON	VT-15



Year	Station 0+00	Station 1+00	Station 2+00	Station 3+00	Station 4+00	Station 5+00	Station 6+00
2021		6086		8061			5666
2020		5372		7115			5001
2019		6354		8400			5904
2018		6300	7100	8300	8600, 8400		6800
2017		6300	7100	8400	8800, 8400		6800



## STRUCTURE DESCRIPTIONS

**Bridge 32:**  
Tee Beam - 2015  
Structure No. 200030003208062  
Length: 58'  
Height: 5.33'  
Width: 3.2'  
Facility Carried: VT 15 ML  
Structure Type: PRESTRESS NEXT BEAM  
Features Intersected: SMITH BROOK  
Surface: Bituminous  
Maintenance/Ownership: State

**Bridge 33:**  
Stringer/multi-beam or girder - 1987  
Structure No. 200030003308062  
Length: 255'  
Height: 5.33'  
Width: 3.9'  
Facility Carried: VT 15 ML  
Structure Type: 2 SP CONT CUR GIRDER  
Features Intersected: LAMOILLE RIVER  
Surface: Bituminous  
Maintenance/Ownership: State

**Bridge 34:**  
Tee Beam - 1926  
Structure No. 200030003408062  
Length: 32'  
Height: 5.33'  
Width: 3.3'  
Facility Carried: VT 15 ML  
Structure Type: TBEAM WIDE W/ ROL BM  
Features Intersected: FOOTE BROOK  
Surface: Bituminous  
Maintenance/Ownership: State

**Bridge 37:**  
Stringer/multi-beam or girder - 2008  
Structure No. 200030003708062  
Length: 78'  
Height: 5.33'  
Width: 3.2'  
Facility Carried: VT 15 ML  
Structure Type: WELDED PLATE GIRDER  
Features Intersected: GIHON RIVER  
Surface: Bituminous  
Maintenance/Ownership: State

Historic Projects	Functional Class	Curves	Grades	Traffic Counters	Crash Locations	Mileage by Functional Class By Sheet	Mileage by Town By Sheet	DISTRICT	TOWN	Date: 10/03/22	ROUTE
Unknown, Retreatment, Resurface, Bituminous Mix, Skiny Mix, Bituminous Seal	1-Interstate System, 2-Other Freeways and Expressways, 3-Principal Arterial, 4-Minor Arterial, 5-Major Collector, 6-Minor Collector	Left, Right	grade up, grade down	Continuous (CTC), Weigh-In-Motion (WIM), Short-Term, Scheduled, Short-Term, Unscheduled	Fatal, Injury, Property Damage Only, High Crash Locations (HCL's)	030-2 4 - Minor Arterial 6.843	JOHNSON - V015-0806 6.843 of 6.843	8	JOHNSON	1 of 1 TWN mileage: 0.0 to 6.843	VT-15 ETE mileage: 31.638 to 38.481
						Page Total Mileage: 6.843 mi	Page Total Mileage: 6.843 mi				

For More Information Contact - Vermont Agency of Transportation, Policy, Planning and Intermodal Development Division - Mapping Section, 219 North Main Street, Barre, VT 05641 Telephone: 802-828-2600.