


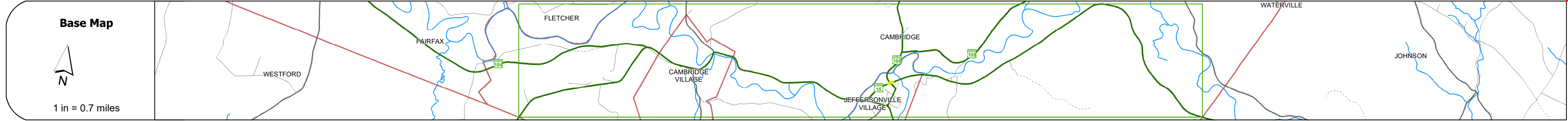
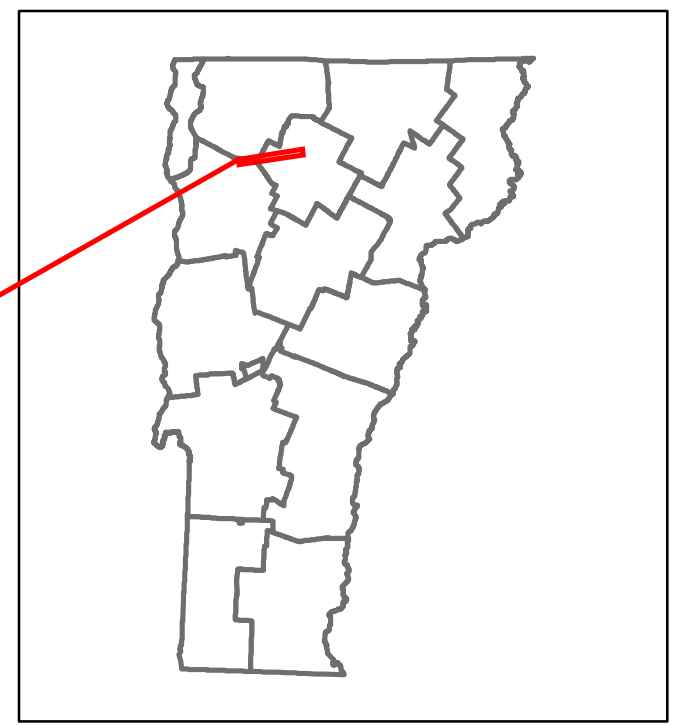


Route Log and Progress Chart

DRAFT

Please Note: Errors and Omissions May Exist.
Contact the VTrans Mapping Section with questions or concerns.

DISTRICT	TOWN	ROUTE
8	CAMBRIDGE	VT-15



Road Widths	Travellane Roadway Lane Count Base Subbase										
Curves											
Grades											
Guardrails											
Rumblestrips											
Historic Projects	<ul style="list-style-type: none"> 1965 STP 448(1)S 1980 FD 030-109S 1978 Unknown 1973 Unknown 1959 F 030-211 										
Maintenance Garage											
Speed Zone											
Functional Class	74*										
National Highway System											
Limited Access Highway											
Customer Service Level											
Traffic Counters											
AAADT	<table border="1"> <tr><td>2021</td><td></td></tr> <tr><td>2020</td><td></td></tr> <tr><td>2019</td><td></td></tr> <tr><td>2018</td><td></td></tr> <tr><td>2017</td><td></td></tr> </table>	2021		2020		2019		2018		2017	
2021											
2020											
2019											
2018											
2017											
Crash Locations	<table border="1"> <tr><td>(Incomplete) 2022</td><td></td></tr> <tr><td>2021</td><td></td></tr> <tr><td>2020</td><td></td></tr> <tr><td>2019</td><td></td></tr> <tr><td>2018</td><td></td></tr> </table>	(Incomplete) 2022		2021		2020		2019		2018	
(Incomplete) 2022											
2021											
2020											
2019											
2018											

STRUCTURE DESCRIPTIONS	

Historic Projects Unknown, Retreatment, Resurface, Bituminous Mix, Skippy Mix, Bituminous Seal Bituminous Concrete, Cold Plane and Bituminous Concrete, Concrete, Gravel, Plant Mix, Reclaimed Base and Bituminous Concrete	Functional Class 1- Interstate System, 2- Other Freeways and Expressways, 3- Principal Arterial, 4- Minor Arterial, 5- Major Collector, 6- Minor Collector	Curves Left, Right, Grades (degrees), Left, Right, grade up, grade down	Traffic Counters Continuous (CTC), Weigh-In-Motion (WIM), Short-Term, Scheduled, Short-Term, Unscheduled	Crash Locations Fatal, Injury, Property Damage Only, Unknown Crash Type	Mileage by Functional Class By Sheet 030-2 4 - minor Arterial 0.051	Mileage by Town By Sheet CAMBRIDGE - V015-0802W 0.051 of 0.051	DISTRICT 8	TOWN CAMBRIDGE	Date: 10/03/22	ROUTE VT-15 ETE mileage: 26.903 to 26.954
					Speed Zones 25, 30, 35, 40, 45, 50, 55, 60, 65	Road Widths (ft)				

For More Information Contact - Vermont Agency of Transportation, Policy, Planning and Intermodal Development Division - Mapping Section, 219 North Main Street, Barre, VT 05641 Telephone: 802-828-2600.