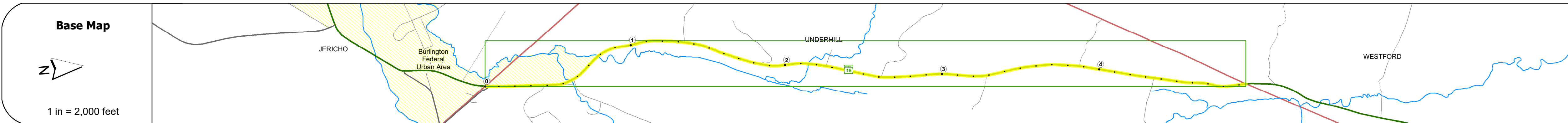
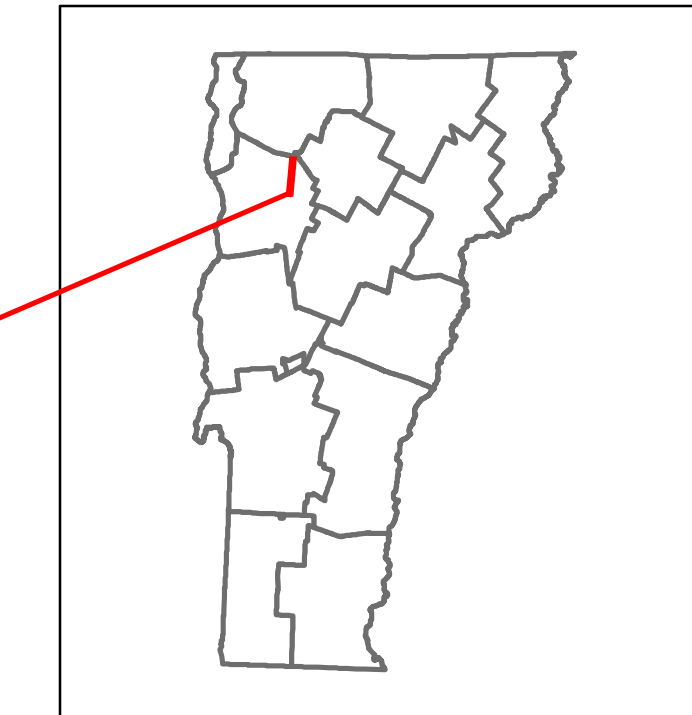


| | | |
|----------|-----------|-------|
| DISTRICT | TOWN | ROUTE |
| 5 | UNDERHILL | VT-15 |



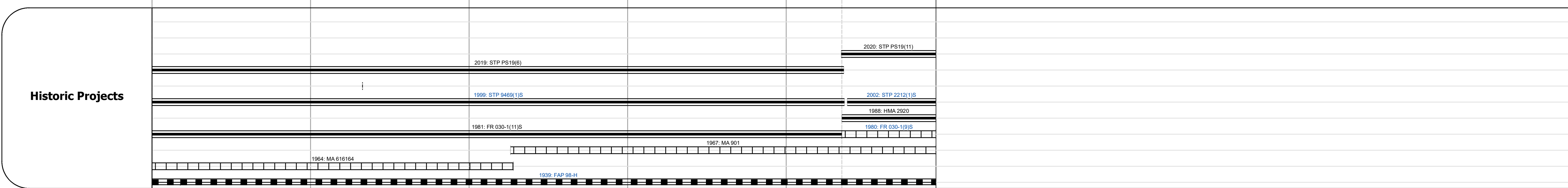
| Scale: 1 INCH = 2,000 FEET | 0 | 1 | 2 | 3 | 4 |
|----------------------------|---------|----|----|----|----|
| Travellane | 28 | 29 | 28 | 22 | 28 |
| Roadway | 28 | 29 | 28 | 22 | 28 |
| Lane Count | 2 | 2 | 2 | 2 | 2 |
| Base | 12'-10" | | | | |
| Subbase | | | | | |

| Curves | 3 | 4 | 4 | 3 | 3 | 4 | 5 | 3 | 5 | 5 |
|--------|---|---|---|---|---|---|---|---|---|---|
|--------|---|---|---|---|---|---|---|---|---|---|

| Grades | | | | | | | | | | -4.3 |
|--------|--|--|--|--|--|--|--|--|--|------|
|--------|--|--|--|--|--|--|--|--|--|------|

| Guardrails | | | | | | | | | | |
|------------|--|--|--|--|--|--|--|--|--|--|
|------------|--|--|--|--|--|--|--|--|--|--|

| Rumblestrips | | | | | | | | | | |
|--------------|--|--|--|--|--|--|--|--|--|--|
|--------------|--|--|--|--|--|--|--|--|--|--|



| Maintenance Garage | District 5 - DMF Maintenance Colchester Garage |
|--------------------|--|
|--------------------|--|

| Speed Zone | 35 |
|------------|----|
|------------|----|

| Functional Class | 4 |
|------------------|---|
|------------------|---|

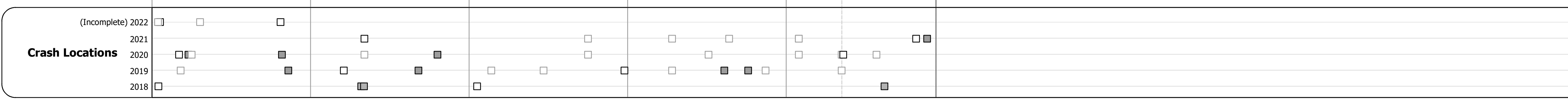
| National Highway System | |
|-------------------------|--|
|-------------------------|--|

| Limited Access Highway | |
|------------------------|--|
|------------------------|--|

| Customer Service Level | Regional Corridor |
|------------------------|-------------------|
|------------------------|-------------------|

| Traffic Counters | |
|------------------|--|
|------------------|--|

| AAADT | 2021 | 2020 | 2019 | 2018 | 2017 |
|-------|------|------|------|------|------|
| Left | 7348 | 6701 | 7911 | 8100 | 8200 |
| Right | 4169 | 4888 | 5771 | 5800 | 5800 |



STRUCTURE DESCRIPTIONS

Bridge 11:
Stringer/multi-beam or girder - 1938
Structure No. 200030001104152
Length: 63'
Height: 5.33'
Width: 3.0'
Facility Carried: VT 15 ML
Structure Type: ROLLED BEAM
Features Intersected: ROARING BROOK
Surface: Bituminous
Maintenance/Ownership: State

Bridge 12:
Stringer/multi-beam or girder - 1938
Structure No. 200030001204152
Length: 54'
Height: 5.33'
Width: 2.9'
Facility Carried: VT 15 ML
Structure Type: ROLLED BEAM
Features Intersected: THE CREEK
Surface: Bituminous
Maintenance/Ownership: State

Bridge 13:
Culvert - 2018
Structure No. 300030001304151
Length: 18'
Facility Carried: VT 15
Structure Type: RC BOX
Features Intersected: BROOK
Maintenance/Ownership: State

Bridge 14:
Culvert - 1925
Structure No. 300030001404151
Length: 9'
Facility Carried: VT 15
Structure Type: RC BOX
Features Intersected: BROOK
Maintenance/Ownership: State

Bridge 15:
Culvert - 1919
Structure No. 300030001504151
Length: 10'
Facility Carried: VT 15
Structure Type: RC BOX
Features Intersected: BROOK
Maintenance/Ownership: State

| | | | | | | | | | | | |
|--|--|--|---|---|---|---|---|--|--------------------------|-----------------------|--|
| Historic Projects <ul style="list-style-type: none"> Unknown Retreatment Resurface Bituminous Mix Skinny Mix Bituminous Seal | Functional Class <ul style="list-style-type: none"> 1 - Interstate System 2 - Other Freeways and Expressways 3 - Principal Arterial 4 - Minor Arterial 5 - Major Collector 6 - Minor Collector | Curves <ul style="list-style-type: none"> Left (degrees) Right | Grades <ul style="list-style-type: none"> Special grade up Special grade down | Traffic Counters <ul style="list-style-type: none"> Continuous (CTC) Weight-In-Motion (WIM) Short-Term, Scheduled Short-Term, Unscheduled | Crash Locations <ul style="list-style-type: none"> Fatal Property Damage Only Injury Unknown Crash Type | Mileage by Functional Class By Sheet 030-1 4 - Minor Arterial 4.944 | Mileage by Town By Sheet UNDERHILL - V015-0415 4.944 of 4.944 | DISTRICT 5 | TOWN UNDERHILL | Date: 10/03/22 | ROUTE VT-15 ETE mileage: 14.034 to 18.978 |
| Indicated plans available - http://vtransmap01.aot.state.vt.us/p/dcr/DWebstor/ | | | | | | Page Total Mileage: 4.944 mi | Page Total Mileage: 4.944 mi | 1 of 1 TWN mileage: 0.0 to 4.944 | | | |