

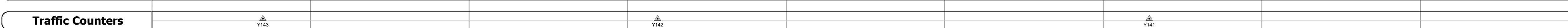





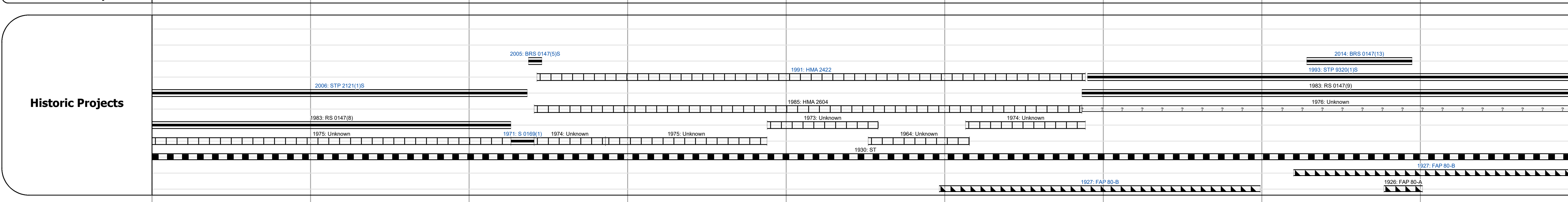


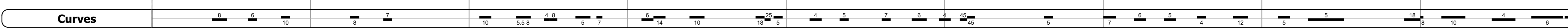
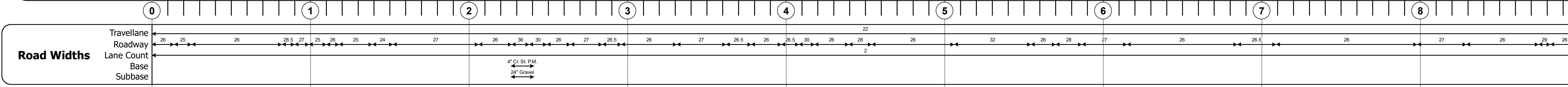
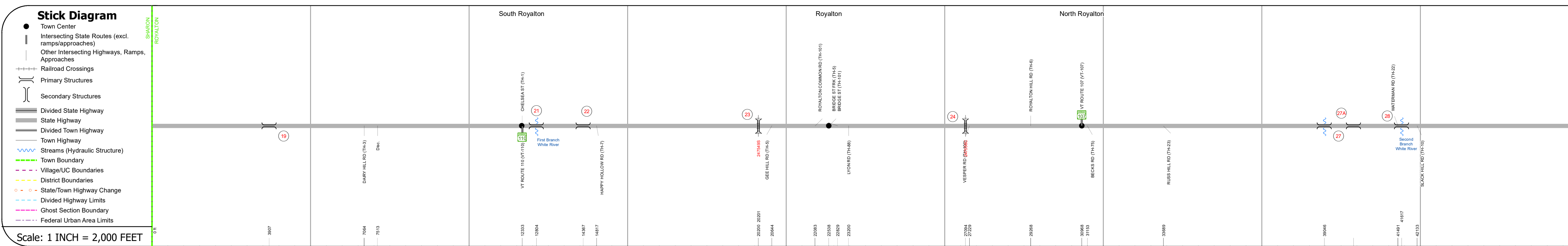
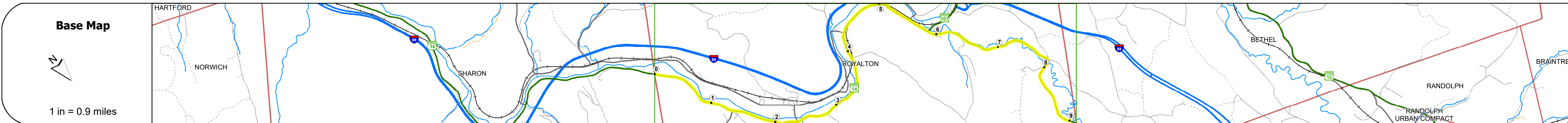
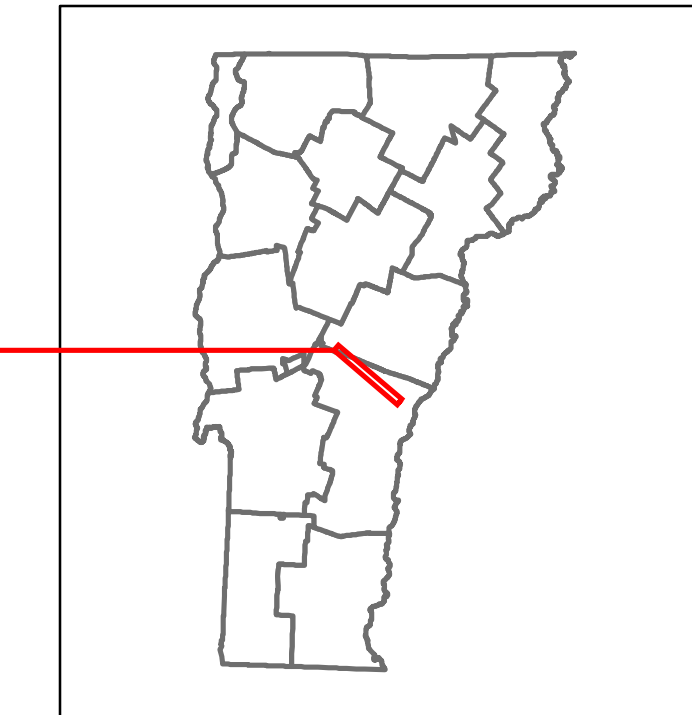


Route Log and Progress Chart

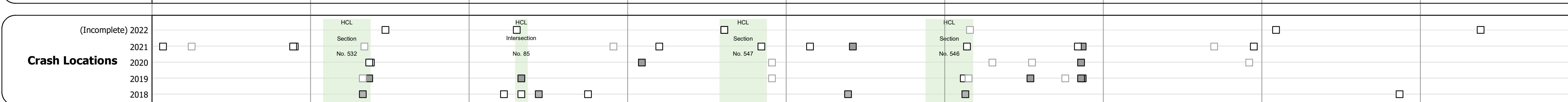
DRAFT

Please Note: Errors and Omissions May Exist.
Contact the VTrans Mapping Section with questions or concerns.

DISTRICT	TOWN	ROUTE
4	ROYALTON	VT-14



Year	2021	2020	2019	2018	2017
2021	2581	2278	2690	3200	3100
2020	2581	2278	2690	3200	3100
2019	2581	2278	2690	3200	3100
2018	2581	2278	2690	3200	3100
2017	2581	2278	2690	3200	3100



STRUCTURE DESCRIPTIONS

- Bridge 19:** Culvert - 1919, Structure No. 300147001914161, Length: 10', Facility Carried: VT14, Structure Type: CGMPPA, Features Intersected: BROOK, Maintenance/Ownership: State
- Bridge 21:** Stringer/multi-beam or girder - 2005, Structure No. 200147002114162, Length: 134', Height: 5.33', Width: 3.2', Facility Carried: VT 14 ML, Structure Type: WELDED PLATE GIRDER, Features Intersected: FIRST BRANCH WHITE R., Surface: Bituminous, Maintenance/Ownership: State
- Bridge 22:** Culvert - 1971, Structure No. 300147002214161, Length: 6', Facility Carried: VT 14, Structure Type: ACCGMP, Features Intersected: BROOK, Maintenance/Ownership: State
- Bridge 23:** Girder and floorbeam system - 1900, Structure No. 200147002314162, Length: 54', Facility Carried: RAILROAD, Structure Type: RIVETED 2 GIRDER, Features Intersected: N.E.C.R.R. OVER VT 14, Maintenance/Ownership: Unknown
- Bridge 24:** Stringer/multi-beam or girder - 1927, Structure No. 200147002414162, Length: 27', Facility Carried: RAILROAD, Structure Type: ROLLED BEAM, Features Intersected: N.E.C.R.R. OVER VT 14, Maintenance/Ownership: Unknown
- Bridge 27:** Stringer/multi-beam or girder - 2014, Structure No. 200147002714162, Length: 138', Height: 5.33', Width: 2.8', Facility Carried: VT 14 ML, Structure Type: WELDED PLATE GIRDER, Features Intersected: 2ND BRANCH WHITE R., Surface: Bituminous, Maintenance/Ownership: State
- Bridge 27A:** Culvert - 2014, Structure No. 300147027A14161, Length: 9', Facility Carried: VT14, Structure Type: SEGMENTAL RC BOX, Features Intersected: CATTLE PASS, Maintenance/Ownership: State
- Bridge 28:** Stringer/multi-beam or girder - 2015, Structure No. 200147002814162, Length: 124', Height: 5.33', Width: 3.0', Facility Carried: VT 14 ML, Structure Type: CURVED WELDED GIRDER, Features Intersected: 2ND BRANCH WHITE R., Surface: Bituminous, Maintenance/Ownership: State

Historic Projects <ul style="list-style-type: none"> Unknown Retreatment Resurface Bituminous Mix Skippy Mix Bituminous Seal 	Functional Class <ul style="list-style-type: none"> 1 - Interstate System 2 - Other Freeways and Expressways 3 - Principal Arterial 4 - Minor Arterial 5 - Major Collector 6 - Minor Collector 	Curves <ul style="list-style-type: none"> Left Right 	Grades <ul style="list-style-type: none"> up down 	Traffic Counters <ul style="list-style-type: none"> Continuous (CTC) Weight-In-Motion (WIM) Short-Term, Scheduled Short-Term, Unscheduled 	Crash Locations <ul style="list-style-type: none"> Fatal Injury Property Damage Only Unknown Crash Type 	Mileage by Functional Class By Sheet 0147 5 - Major collector 9.000	Mileage by Town By Sheet ROYALTON - V014-1416 9.0 of 9.121	DISTRICT 4	TOWN ROYALTON	Date: 10/03/22	ROUTE VT-14 ETE mileage: 15.421 to 24.421
Speed Zones 25 30 35 40 45 50 55 60 65						Page Total Mileage: 9.000 mi		Page Total Mileage: 9.0 mi		1 of 2 TWN mileage: 0.0 to 9.0	

For More Information Contact - Vermont Agency of Transportation, Policy, Planning and Intermodal Development Division - Mapping Section, 219 North Main Street, Barre, VT 05641 Telephone: 802-828-2600.