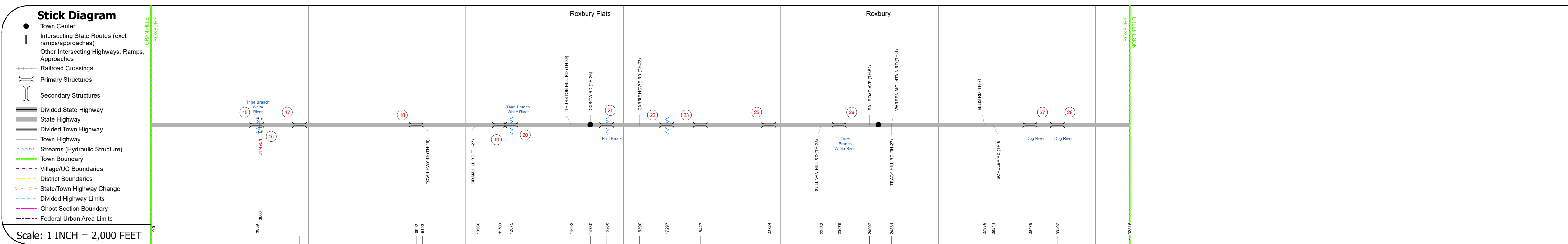
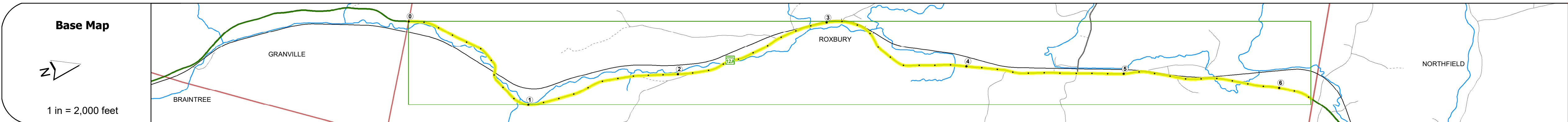
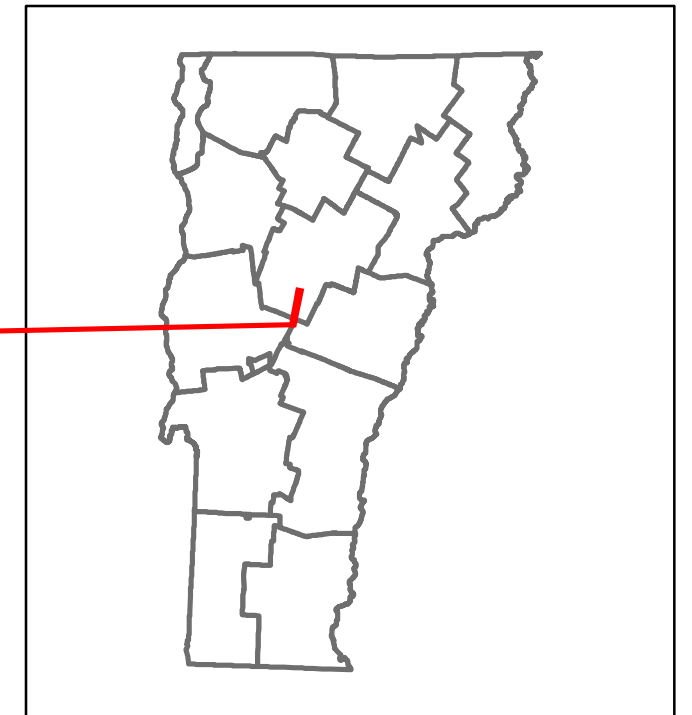


DISTRICT	TOWN	ROUTE
6	ROXBURY	VT-12A



Road Widths	Travellane Roadway Lane Count Base Subbase	0-1: 20, 24 1-2: 24, 24 2-3: 24, 24 3-4: 24, 24 4-5: 24, 24 5-6: 24, 24
Curves	Radius (ft)	0-1: 4, 5, 6.6, 4, 5 1-2: 5.2, 6 2-3: 4, 5.7, 7, 9 3-4: 6, 6 4-5: 4, 3 5-6: 3, 6, 5
Grades	Grade (%)	0-1: 2.49, 5 1-2: 6.6, 4, 5 2-3: 5.2, 6 3-4: 4, 5.7, 7, 9 4-5: 6, 6 5-6: 4, 3 6-7: 3, 6, 5
Guardrails	Guardrail Type	0-1: None 1-2: None 2-3: None 3-4: None 4-5: None 5-6: None
Rumblestrips	Rumblestrip Type	0-1: None 1-2: None 2-3: None 3-4: None 4-5: None 5-6: None
Historic Projects	Project Name	2015: ER STP 0182(11) 2010: ER 0187(6) 1996: BR5 0187(3)S 1991: PMA 927T 1983: Unknown 1979: Unknown 1972: Unknown 1957: ST 146-N 2018: STP FRW(8) 2012: ER 0187(6) 1988: Unknown 1989: Unknown 1971: Unknown 1970: Unknown 1955: SG 145(7) 1954: S 145(8)
Maintenance Garage	Garage Name	District 6 - DMF Maintenance Williamstown Garage
Speed Zone	Speed Limit (mph)	0-1: 55 1-2: 55 2-3: 55 3-4: 55 4-5: 55 5-6: 55
Functional Class	Functional Class	0-1: 5 1-2: 5 2-3: 5 3-4: 5 4-5: 5 5-6: 5
National Highway System	NHS Status	0-1: No 1-2: No 2-3: No 3-4: No 4-5: No 5-6: No
Limited Access Highway	LAH Status	0-1: No 1-2: No 2-3: No 3-4: No 4-5: No 5-6: No
Customer Service Level	Service Level	0-1: Local Connector 1-2: Local Connector 2-3: Local Connector 3-4: Local Connector 4-5: Local Connector 5-6: Local Connector
Traffic Counters	Counter ID	0-1: 383 1-2: 338 2-3: 399 3-4: 400 4-5: 400
AAADT	Year	2021: 383, 1267 2020: 338, 1118 2019: 399, 1320 2018: 400, 1300 2017: 400, 1300
Crash Locations	Year	(Incomplete) 2022: 0 2021: 0, 0 2020: 0, 0 2019: 0, 0 2018: 0, 0

STRUCTURE DESCRIPTIONS

<p>Bridge 15: Stringer/multi-beam or girder - 1928 Structure No. 200187001512152 Length: 57' Height: 5.33' Width: 2.2' Facility Carried: VT 0012A ALT Structure Type: ROLLED BEAM Features Intersected: 3RD BRANCH WHITE R. Surface: Bituminous Maintenance/Ownership: State</p>	<p>Bridge 27: Culvert - 1958 Structure No. 300187002712151 Length: 21' Facility Carried: VT 12A Structure Type: RC BOX Features Intersected: DOG RIVER Maintenance/Ownership: State</p>
<p>Bridge 16: Girder and floorbeam system - 1900 Structure No. 200187001612152 Length: 75' Facility Carried: RAILROAD Structure Type: RIVETED 2 GIRDER Features Intersected: N.E.C.R.R. OVER VT 12A Maintenance/Ownership: Unknown</p>	<p>Bridge 28: Culvert - 1958 Structure No. 300187002812151 Length: 23' Facility Carried: VT 12A Structure Type: RC BOX Features Intersected: DOG RIVER Maintenance/Ownership: State</p>
<p>Bridge 17: Culvert - 2016 Structure No. 300187001712151 Length: 13' Facility Carried: VT 12A Structure Type: SEGMENTAL RC BOX Features Intersected: BROOK Maintenance/Ownership: State</p>	
<p>Bridge 18: Culvert - 1925 Structure No. 300187001812151 Length: 11' Facility Carried: VT 12A Structure Type: RC BOX Features Intersected: BROOK Maintenance/Ownership: State</p>	
<p>Bridge 19: Culvert - 1928 Structure No. 300187001912151 Length: 16' Facility Carried: RC BOX Structure Type: RC BOX Features Intersected: BROOK Maintenance/Ownership: State</p>	
<p>Bridge 20: Slab - 1995 Structure No. 200187002012152 Length: 44' Height: 5.33' Width: 2.9' Facility Carried: VT 0012A ALT Structure Type: CONCRETE SLAB Features Intersected: 3RD BRANCH WHITE R. Surface: Bituminous Maintenance/Ownership: State</p>	
<p>Bridge 21: Stringer/multi-beam or girder - 1933 Structure No. 200187002112152 Length: 54' Height: 5.33' Width: 2.1' Facility Carried: VT 0012A ALT Structure Type: ROLLED BEAM Features Intersected: FLINT BROOK Surface: Bituminous Maintenance/Ownership: State</p>	
<p>Bridge 22: Culvert - 2011 Structure No. 200187002212152 Length: 27' Height: 5.33' Facility Carried: VT 0012A ALT Structure Type: PC FRAME Features Intersected: BROOK Maintenance/Ownership: State</p>	
<p>Bridge 23: Culvert - 1919 Structure No. 300187002312151 Length: 6' Facility Carried: VT 12A Structure Type: ACGMPP Features Intersected: BROOK Maintenance/Ownership: State</p>	
<p>Bridge 25: Culvert - 1919 Structure No. 300187002512151 Length: 8' Facility Carried: VT 12A Structure Type: RC BOX Features Intersected: BROOK Maintenance/Ownership: State</p>	
<p>Bridge 26: Culvert - 1928 Structure No. 300187002612151 Length: 12' Width: 2.9' Facility Carried: VT 12A Structure Type: RC BOX Features Intersected: 3RD BRANCH WHITE R. Maintenance/Ownership: State</p>	

<p>Historic Projects</p> <ul style="list-style-type: none"> Unknown Retreatment Resurface Bituminous Mix Skinny Mix Bituminous Seal 	<p>Functional Class</p> <ul style="list-style-type: none"> 1 - Interstate System 2 - Other Freeways and Expressways 3 - Principal Arterial 4 - Minor Arterial 5 - Major Collector 6 - Minor Collector 	<p>Curves</p> <ul style="list-style-type: none"> Left (clockwise) Right (counter-clockwise) 	<p>Grades</p> <ul style="list-style-type: none"> Up (downward) Down (upward) 	<p>Traffic Counters</p> <ul style="list-style-type: none"> Continuous (CTC) Weight-In-Motion (WIM) Short-Term, Scheduled Short-Term, Unscheduled 	<p>Crash Locations</p> <ul style="list-style-type: none"> Fatal Injury Property Damage Only Unknown Crash Type 	<p>Mileage by Functional Class By Sheet</p> <p>0187 5 - Major collector 6.215</p>	<p>Mileage by Town By Sheet</p> <p>ROXBURY - V012A1215 6.215 of 6.215</p>	<p>DISTRICT</p> <p>6</p>	<p>TOWN</p> <p>ROXBURY</p>	<p>Date: 10/03/22</p>	<p>ROUTE</p> <p>VT-12A</p> <p>ETE mileage: 10.151 to 16.366</p>
<p>Speed Zones</p> <p>25 30 35 40 45 50 55 60 65</p>						<p>High Crash Locations (HCL's)</p> <p>HCL No. (Sections & Intersections)</p> <p>1 - 100 (1 - 10) 201 - 300 (21 - 30)</p> <p>101 - 200 (11 - 20) 401 - 800 (41 - 113)</p>		<p>Page Total Mileage: 6.215 mi</p>		<p>Page Total Mileage: 6.215 mi</p>	