

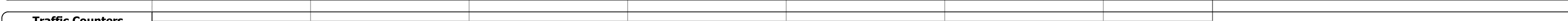



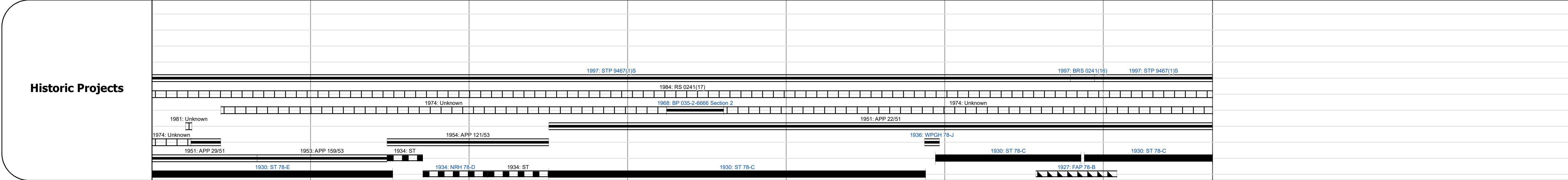
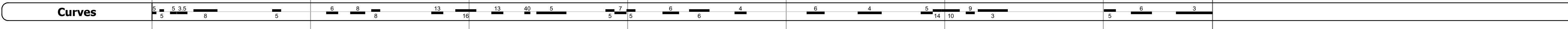
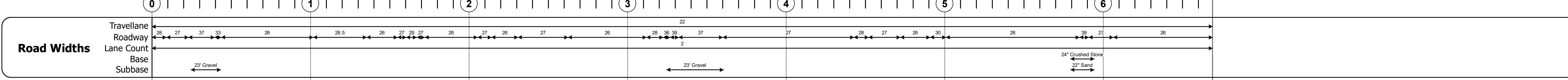
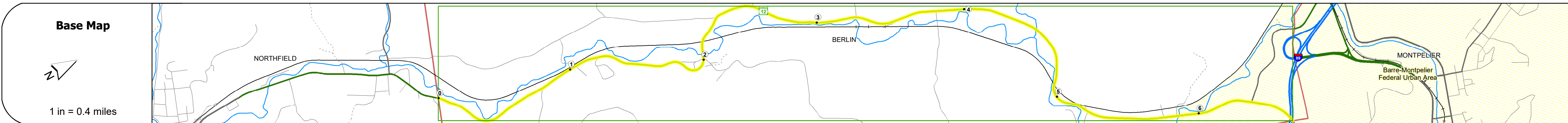
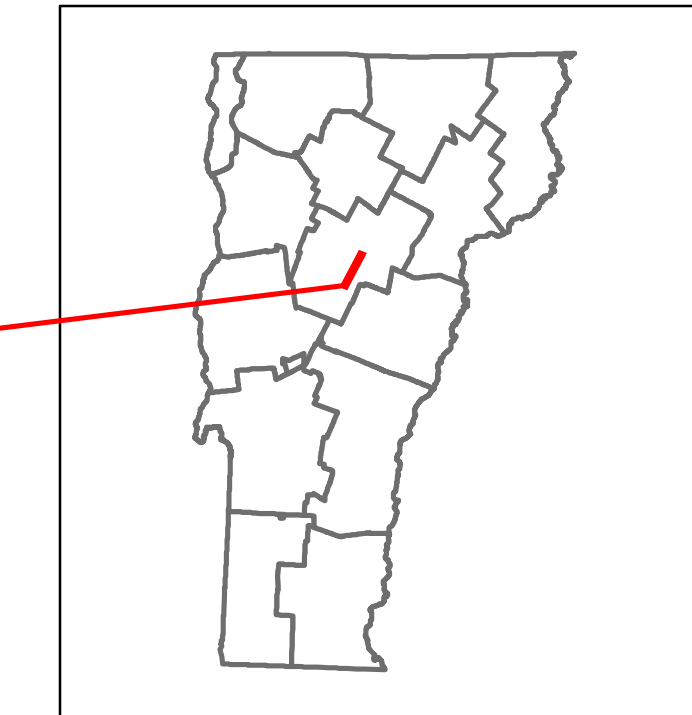


Route Log and Progress Chart


DRAFT

Please Note: Errors and Omissions May Exist.
Contact the VTrans Mapping Section with questions or concerns.

DISTRICT	TOWN	ROUTE
6	BERLIN	VT-12



Year	ADT
2021	3050
2020	2692
2019	3178
2018	3200
2017	3400



STRUCTURE DESCRIPTIONS

Bridge 64:
Culvert - 1930
Structure No. 300241006412031
Length: 11'
Width: 3.0'
Facility Carried: VT12
Structure Type: RC BOX / CONC SLAB
Features Intersected: BROOK
Maintenance/Ownership: State

Bridge 67:
Truss - thru - 1934
Structure No. 200241006712032
Length: 145'
Height: 1.25'
Width: 2.1'
Facility Carried: VT 12 ML
Structure Type: STEEL THRU TRUSS
Features Intersected: DOG RIVER
3
Surface: Bituminous
Maintenance/Ownership: State

Bridge 68:
Culvert - 1930
Structure No. 300241006812031
Length: 14'
Width: 2.6'
Facility Carried: VT12
Structure Type: RC BOX
Features Intersected: CHASE BROOK
Maintenance/Ownership: State

Bridge 69:
Culvert - 1919
Structure No. 300241006912031
Length: 11'
Facility Carried: VT12
Structure Type: RC BOX
Features Intersected: BROOK
Maintenance/Ownership: State

Bridge 70:
Culvert - 1930
Structure No. 300241007012031
Length: 12'
Width: 2.6'
Facility Carried: VT12
Structure Type: RC BOX
Features Intersected: BROOK
Maintenance/Ownership: State

Bridge 71:
Truss - thru - 1936
Structure No. 200241007112032
Length: 218'
Facility Carried: RAILROAD
Structure Type: RIVETED THRU GIRDER
Features Intersected: N.E.C.R.R. OVER VT 12
Maintenance/Ownership: Unknown

Bridge 72:
Stringer/multi-beam or girder - 1996
Structure No. 200241007212032
Length: 106'
Height: 5.33'
Width: 3.9'
Facility Carried: VT 12 ML
Structure Type: WELDED PLATE GIRDER
Features Intersected: DOG RIVER
1
Surface: Bituminous
Maintenance/Ownership: State

Unknown 72B:
Unknown
Structure No. 200089040N12032
Structure Type: Unknown
Features Intersected: 1.89 OVER VT 12
Maintenance/Ownership: State

Unknown 72A:
Unknown
Structure No. 200089040S12032
Structure Type: Unknown
Features Intersected: 1.89 OVER VT 12
Maintenance/Ownership: State

Historic Projects <ul style="list-style-type: none"> Unknown Retreatment Resurface Bituminous Mix Skinny Mix Bituminous Seal 	Functional Class <ul style="list-style-type: none"> 1 - Interstate System 2 - Other Freeways and Expressways 3 - Principal Arterial 4 - Minor Arterial 5 - Major Collector 6 - Minor Collector 	Curves <ul style="list-style-type: none"> Left Right 	Grades <ul style="list-style-type: none"> Up Down 	Traffic Counters <ul style="list-style-type: none"> Continuous (CTC) Weight-In-Motion (WIM) Short-Term, Scheduled Short-Term, Unscheduled 	Crash Locations <ul style="list-style-type: none"> Fatal Injury Property Damage Only Unknown Crash Type 	Mileage by Functional Class By Sheet 0241 5 - Major collector 6.690	Mileage by Town By Sheet BERLIN - V012-1203 6.69 of 6.69	DISTRICT 6	TOWN BERLIN	Date: 10/03/22	ROUTE VT-12 ETE mileage: 51.703 to 58.393
Speed Zones 25 30 35 40 45 50 55 60 65							Page Total Mileage: 6.690 mi		Page Total Mileage: 6.69 mi		1 of 1 TWN mileage: 0.0 to 6.69

For More Information Contact - Vermont Agency of Transportation, Policy, Planning and Intermodal Development Division - Mapping Section, 219 North Main Street, Barre, VT 05641 Telephone: 802-828-2600.