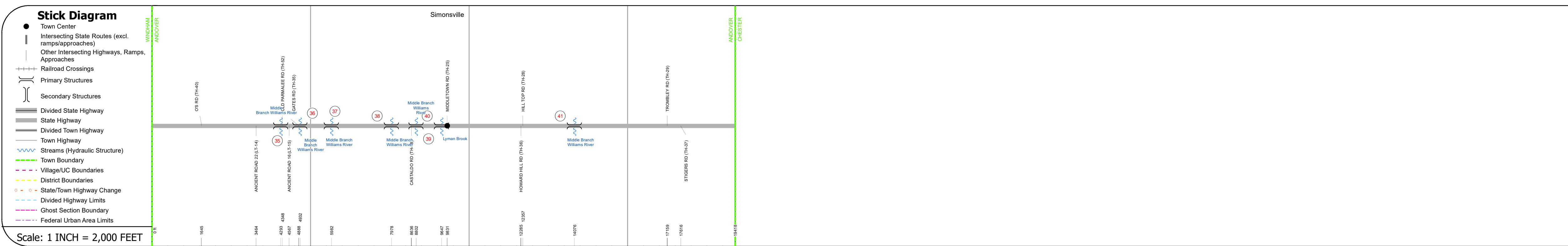
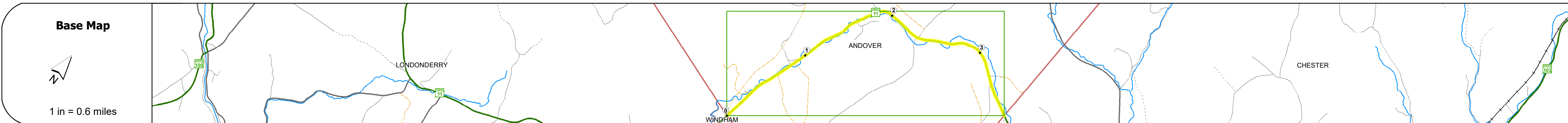


Route Log and Progress Chart


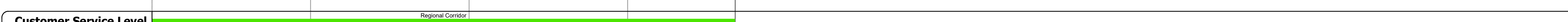









DRAFT

Please Note: Errors and Omissions May Exist.
Contact the VTrans Mapping Section with questions or concerns.

DISTRICT	TOWN	ROUTE
2	ANDOVER	VT-11



Road Widths	Travellane	Roadway	Lane Count	Base	Subbase
			30	2	6' 5.8'



Year	ADT
2021	3082
2020	2719
2019	3210
2018	3100
2017	2900



STRUCTURE DESCRIPTIONS

<p>Bridge 35: Slab - 1929 Structure No. 200016003514012 Length: 28' Height: 5.33' Width: 2.9' Facility Carried: VT 11 ML Structure Type: CONCRETE SLAB Features Intersected: MID. BR WILLIAMS RIVER Surface: Bituminous Maintenance/Ownership: State</p>
<p>Bridge 36: Tee Beam - 1929 Structure No. 200016003614012 Length: 28' Height: 5.33' Width: 3.1' Facility Carried: VT 11 ML Structure Type: TBEAM WIDE W/ STL BM Features Intersected: MID. BR WILLIAMS RIVER Surface: Bituminous Maintenance/Ownership: State</p>
<p>Bridge 37: Stringer/multi-beam or girder - 1929 Structure No. 200016003714012 Length: 60' Height: 5.33' Width: 2.9' Facility Carried: VT 11 ML Structure Type: ROLLED BEAM Features Intersected: MID. BR WILLIAMS RIVER Surface: Bituminous Maintenance/Ownership: State</p>
<p>Bridge 38: Tee Beam - 1929 Structure No. 200016003814012 Length: 33' Height: 5.33' Width: 2.9' Facility Carried: VT 11 ML Structure Type: TBEAM WIDE W/ STL BM Features Intersected: MID. BR WILLIAMS RIVER Surface: Bituminous Maintenance/Ownership: State</p>
<p>Bridge 39: Stringer/multi-beam or girder - 1929 Structure No. 200016003914012 Length: 48' Height: 5.33' Width: 2.9' Facility Carried: VT 11 ML Structure Type: ROLLED BEAM Features Intersected: MID. BR WILLIAMS RIVER Surface: Bituminous Maintenance/Ownership: State</p>
<p>Bridge 40: Tee Beam - 1929 Structure No. 200016004014012 Length: 28' Height: 5.33' Width: 3.0' Facility Carried: VT 11 ML Structure Type: TBEAM WIDE W/ STL BM Features Intersected: LYMAN BROOK Surface: Bituminous Maintenance/Ownership: State</p>
<p>Bridge 41: Slab - 1927 Structure No. 200016004114012 Length: 51' Height: 5.33' Width: 3.3' Facility Carried: VT 11 ML Structure Type: PS/PT CONCRETE SLAB Features Intersected: MID. BR WILLIAMS RIVER Surface: Bituminous Maintenance/Ownership: State</p>

Historic Projects <ul style="list-style-type: none"> Unknown Retreatment Resurface Bituminous Mix Skinny Mix Bituminous Seal 	Functional Class <ul style="list-style-type: none"> 1 - Interstate System 2 - Other Freeways and Expressways 3 - Principal Arterial 4 - Minor Arterial 5 - Major Collector 6 - Minor Collector 	Curves <ul style="list-style-type: none"> Left Right 	Grades <ul style="list-style-type: none"> Special grade up Special grade down 	Traffic Counters <ul style="list-style-type: none"> Continuous (CTC) Weigh-In-Motion (WIM) Short-Term, Scheduled Short-Term, Unscheduled 	Crash Locations <ul style="list-style-type: none"> Fatal Property Damage Only Injury Unknown Crash Type 	Mileage by Functional Class By Sheet 016-1 4 - Minor Arterial 3.678	Mileage by Town By Sheet ANDOVER - V011-1401 3.678 of 3.678	DISTRICT 2	TOWN ANDOVER	Date: 10/03/22	ROUTE VT-11 ETE mileage: 20.742 to 24.42
Speed Zones 25 30 35 40 45 50 55 60 65						Page Total Mileage: 3.678 mi		Page Total Mileage: 3.678 mi		1 of 1 TWN mileage: 0.0 to 3.678	