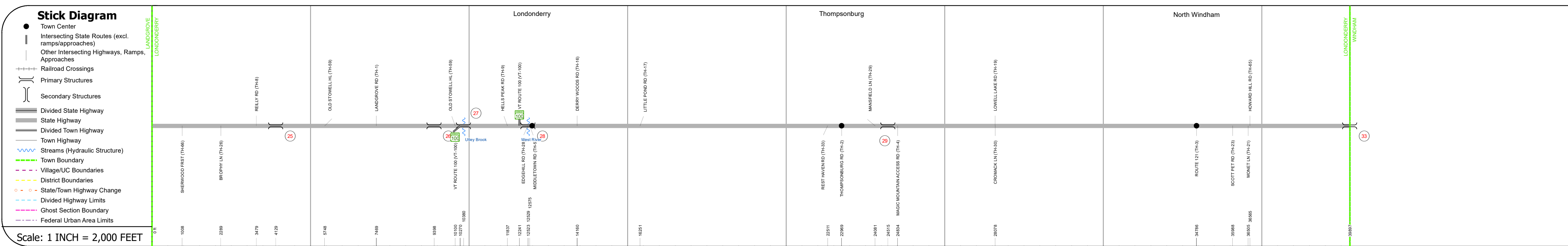
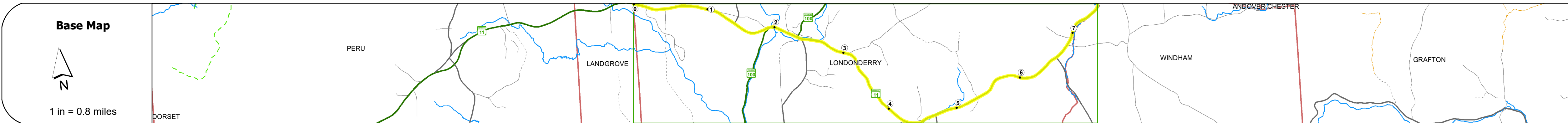
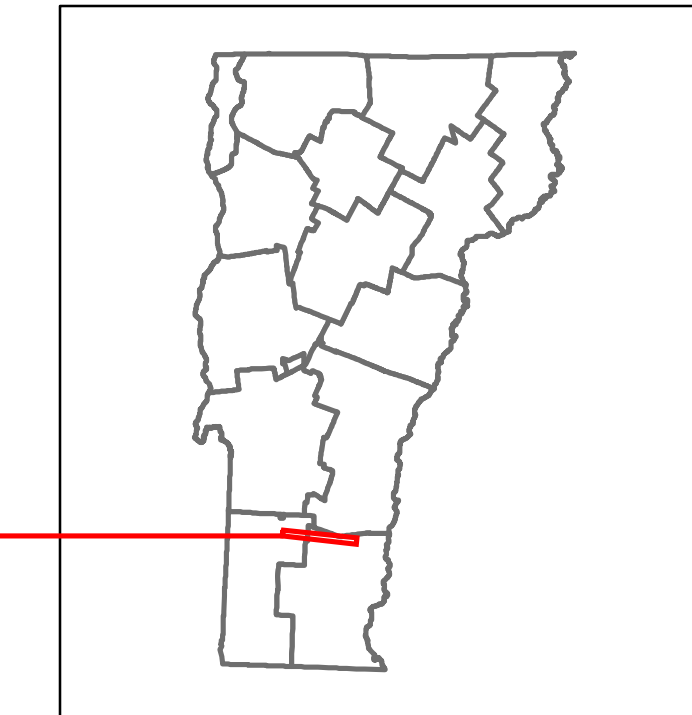


| | | |
|----------|-------------|-------|
| DISTRICT | TOWN | ROUTE |
| 2 | LONDONDERRY | VT-11 |



| | | |
|--------------------------------|--|---|
| Road Widths | Travellane, Roadway, Lane Count, Base, Subbase | 18' 5.6", 12' 5.6", 12' 5.6", 12' - 18' 5.6" |
| Curves | Radius | 5, 3, 3, 4, 6, 3, 7, 5, 5.3, 7, 3, 8, 8, 3, 4, 4, 11, 6, 3, 4, 6, 6, 4, 6, 6, 5, 7 |
| Grades | Grade (%) | +7.5, -8.2, -6.5A, -7.8, -7.0A, -5.9, +7.0, +4.0A, +6.0, +7.51, +8.2A, +8.0, -3.0 |
| Guardrails | Guardrail Type | Various types and lengths indicated |
| Rumblestrips | Rumblestrip Type | Various types and lengths indicated |
| Historic Projects | Project Name and Date | 1991: F 016-1(17)S, 1980: FR 018-1(8)S, 1948: F 100(11), 1970: Unknown, 1940: ER 4 Approach, 1970: Unknown, 1932: SPECIAL 32, 0: Unknown, 1940: ER 4, 0: Unknown, 1938: FAP 100-1, 1970: Unknown, 1974: Unknown, 1995: SSP 016-1(13), 1992: PMA 9244, 1984: F 016-1(12), 1977: Unknown, 1970: Unknown, 1974: Unknown, 1939: FAP 100-J |
| Maintenance Garage | Garage Name | District 2 - DMF Maintenance Londonderry Garage |
| Speed Zone | Speed Limit | 40, 45, 30, 40 |
| Functional Class | Class | 4 |
| National Highway System | Status | |
| Limited Access Highway | Status | |
| Customer Service Level | Level | Regional Corridor |
| Traffic Counters | Counter ID | X113 |
| AADT | Year | 2021: 3903, 3022, 4556, 3377, 3350, 3322, 3082; 2020: 3444, 2866, 4020, 2980, 2535, 2932, 2719; 2019: 4066, 3148, 4746, 3515, 2993, 3462, 3210; 2018: 4000, 4200, 3700, 2800, 2400, 3000, 3600, 3100; 2017: 4000, 3900, 4400, 3300, 2600, 3000, 3600, 2900 |
| Crash Locations | Year | 2021, 2020, 2019, 2018 |

STRUCTURE DESCRIPTIONS

Bridge 25:
Culvert - 1948
Structure No. 300016002513101
Length: 6'
Facility Carried: VT11
Structure Type: ACCMPP
Features Intersected: CATTLE PASS
Maintenance/Ownership: State

Bridge 26:
Culvert - 1948
Structure No. 300016002613101
Length: 6'
Facility Carried: VT11
Structure Type: ACCMPP
Features Intersected: CATTLE PASS
Maintenance/Ownership: State

Bridge 27:
Stringer/multi-beam or girder - 1940
Structure No. 200016002713102
Length: 158'
Height: 5.33'
Width: 3.2'
Facility Carried: VT 11 ML
Structure Type: 2 SPAN ROLLED BEAM
Features Intersected: UTLEY BROOK
Surface: Bituminous
Maintenance/Ownership: State

Bridge 28:
Slab - 1995
Structure No. 200016002813102
Length: 93'
Height: 5.33'
Width: 4.0'
Facility Carried: VT 11 ML
Structure Type: 2 SP CONT PRES SLAB
Features Intersected: WEST RIVER
Surface: Bituminous
Maintenance/Ownership: State

Bridge 29:
Culvert - 1922
Structure No. 300016002913101
Length: 14'
Facility Carried: VT11
Structure Type: RC BOX
Features Intersected: BROOK
Maintenance/Ownership: State

Bridge 33:
Culvert - 1930
Structure No. 300016003313101
Length: 16'
Facility Carried: VT11
Structure Type: RC BOX
Features Intersected: BROOK
Maintenance/Ownership: State

| | | | | | | | | | | | |
|--|--|--|---|---|---|---|---|--|----------------------------|-----------------------|---|
| Historic Projects <ul style="list-style-type: none"> Unknown Retreatment Resurface Bituminous Mix Skinny Mix Bituminous Seal | Functional Class <ul style="list-style-type: none"> 1 - Interstate System 2 - Other Freeways and Expressways 3 - Principal Arterial 4 - Minor Arterial 5 - Major Collector 6 - Minor Collector | Curves <ul style="list-style-type: none"> Left (clockwise) Right (counter-clockwise) | Grades <ul style="list-style-type: none"> up down | Traffic Counters <ul style="list-style-type: none"> Continuous (CTC) Weight-In-Motion (WIM) Short-Term, Scheduled Short-Term, Unscheduled | Crash Locations <ul style="list-style-type: none"> Fatal Injury Property Damage Only Unknown Crash Type | Mileage by Functional Class By Sheet 016-1 4 - Minor Arterial 7.556 | Mileage by Town By Sheet LONDONDERRY - V011-1310 7.556 of 7.556 | DISTRICT 2 | TOWN LONDONDERRY | Date: 10/03/22 | ROUTE VT-11 ETE mileage: 12.83 to 20.386 |
| Speed Zones 25 30 35 40 45 50 55 60 65 | | | | | | Page Total Mileage: 7.556 mi | Page Total Mileage: 7.556 mi | 1 of 1 TWN mileage: 0.0 to 7.556 | | | |