

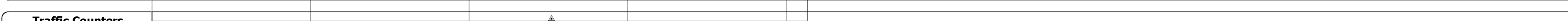



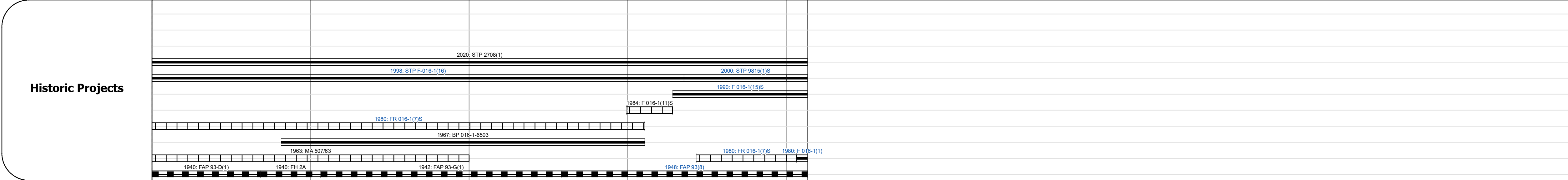


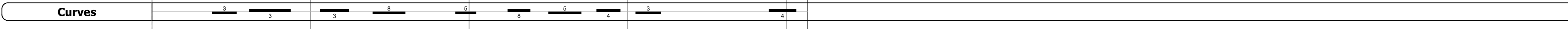
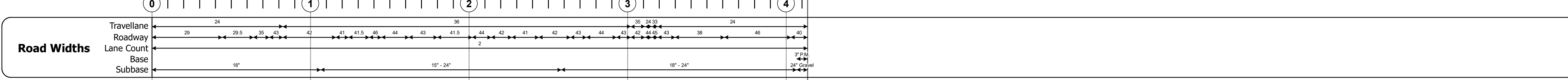
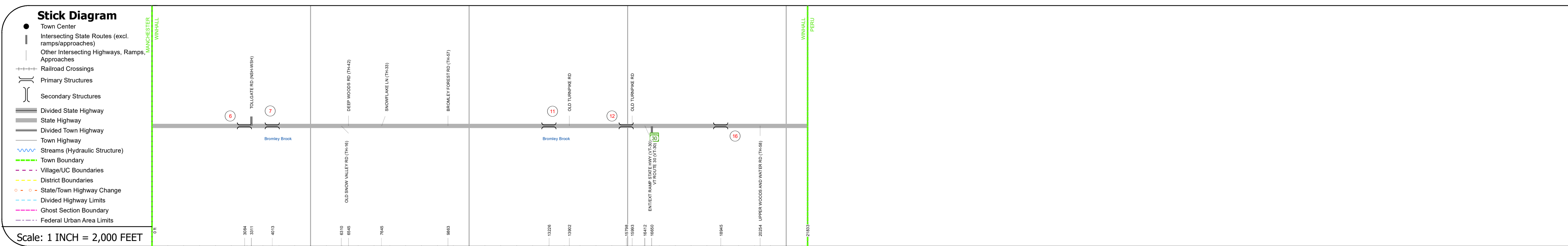
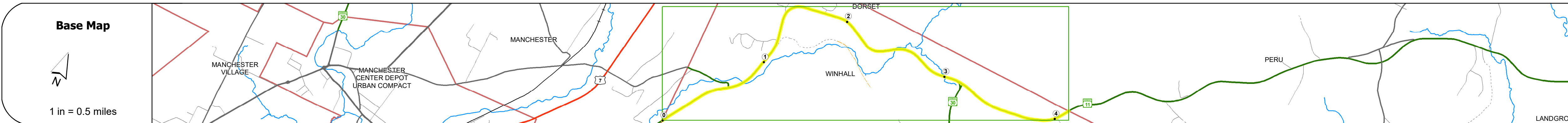
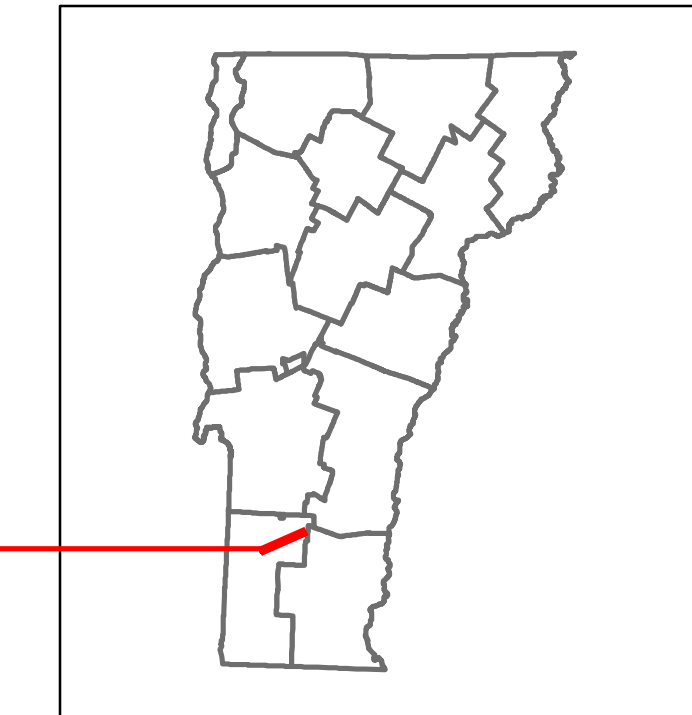


Route Log and Progress Chart

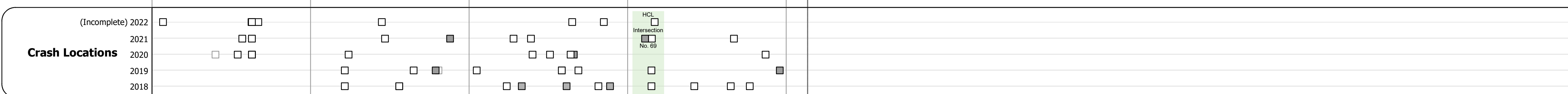
DRAFT

Please Note: Errors and Omissions May Exist.
Contact the VTrans Mapping Section with questions or concerns.

DISTRICT	TOWN	ROUTE
1	WINHALL	VT-11



Year	Left		Right	
	2021	2020	2019	2018
2021	7854	6932	8696	4745
2020	8184	8200	7675	4111
2019	8100	8100	9061	4565
2018	8100	8100	9100	4600
2017	8100	8100	8400	4500



STRUCTURE DESCRIPTIONS

- Bridge 6:**
Culvert - 1940
Structure No. 300016000602161
Length: 13'
Facility Carried: VT11
Structure Type: RC BOX
Features Intersected: BROOK
Maintenance/Ownership: State
- Bridge 7:**
Culvert - 1968
Structure No. 300016000702161
Length: 17'
Under Clearance: 1.0'
Facility Carried: VT11
Structure Type: RC FRAME
Features Intersected: BROMLEY BROOK
Maintenance/Ownership: State
- Bridge 11:**
Culvert - 1942
Structure No. 300016001102161
Length: 15'
Facility Carried: VT11
Structure Type: RC BOX
Features Intersected: BROMLEY BROOK
Maintenance/Ownership: State
- Bridge 12:**
Culvert - 1948
Structure No. 300016001202161
Length: 14'
Facility Carried: VT11
Structure Type: RC BOX
Features Intersected: BROMLEY BROOK
Maintenance/Ownership: State
- Bridge 18:**
Slab - 1919
Structure No. 300016001602161
Length: 8'
Facility Carried: VT11
Structure Type: SLAB/WRCBOX
Features Intersected: BROOK
Maintenance/Ownership: State

Historic Projects <ul style="list-style-type: none"> Unknown Bituminous Concrete Retreatment Resurface Bituminous Mix Skinny Mix Bituminous Seal 	Functional Class <ul style="list-style-type: none"> 1 - Interstate System 2 - Other Freeways and Expressways 3 - Principal Arterial 4 - Minor Arterial 5 - Major Collector 6 - Minor Collector 	Curves <ul style="list-style-type: none"> Left Right 	Grades <ul style="list-style-type: none"> Special grade up Special grade down 	Traffic Counters <ul style="list-style-type: none"> Continuous (CTC) Weight-In-Motion (WIM) Short-Term, Scheduled Short-Term, Unscheduled 	Crash Locations <ul style="list-style-type: none"> Fatal Injury Property Damage Only Unknown Crash Type 	Mileage by Functional Class By Sheet 016-1 4 - Minor Arterial 4.135	Mileage by Town By Sheet WINHALL - V011-0216 4.135 of 4.135	DISTRICT 1	TOWN WINHALL	Date: 10/03/22	ROUTE VT-11 ETE mileage: 3.247 to 7.382
Speed Zones 25 30 35 40 45 50 55 60 65						Page Total Mileage: 4.135 mi		Page Total Mileage: 4.135 mi		1 of 1 TWN mileage: 0.0 to 4.135	1 of 1 ETE mileage: 3.247 to 7.382

For More Information Contact - Vermont Agency of Transportation, Policy, Planning and Intermodal Development Division - Mapping Section, 219 North Main Street, Barre, VT 05641 Telephone: 802-828-2600.