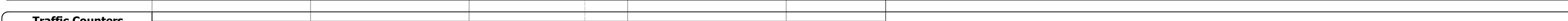


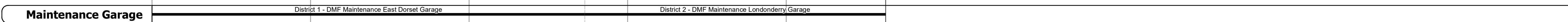
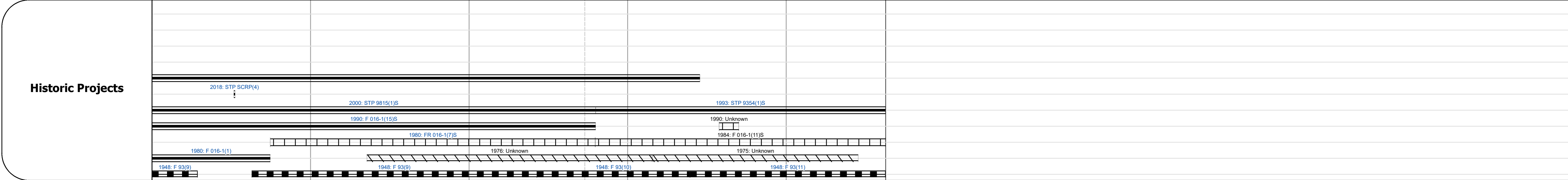


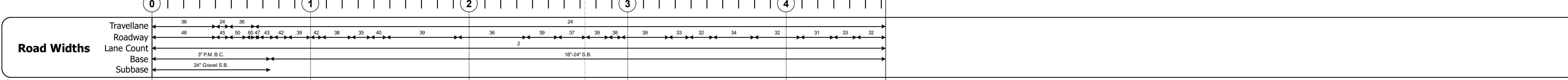
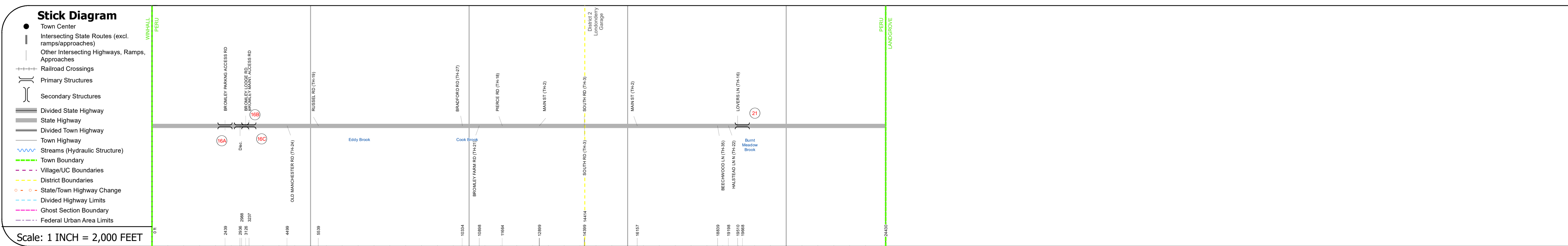
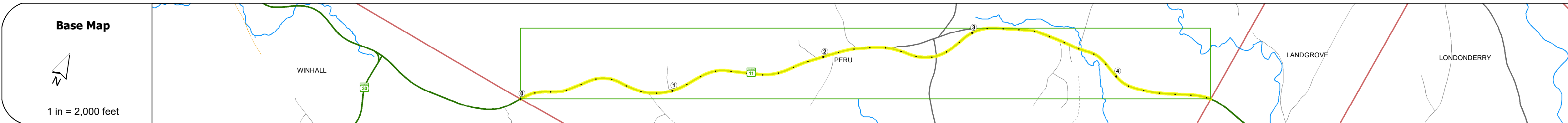
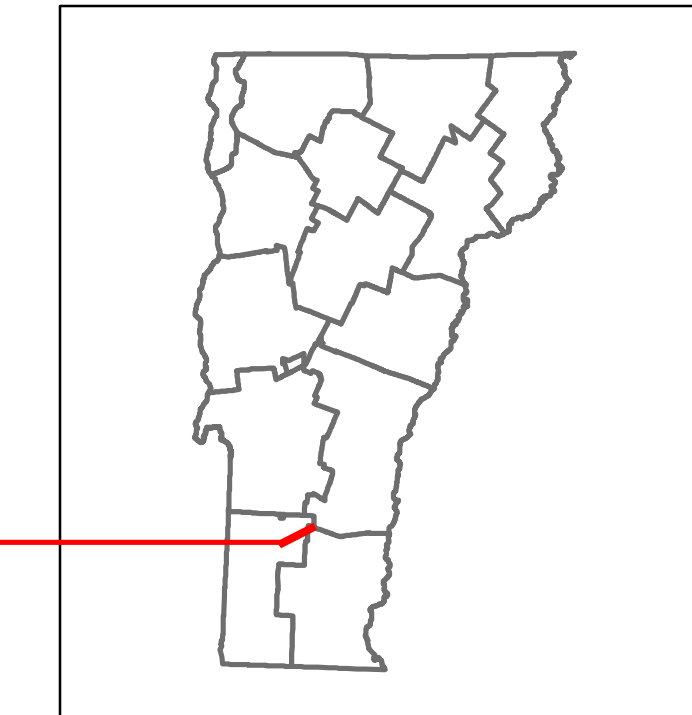
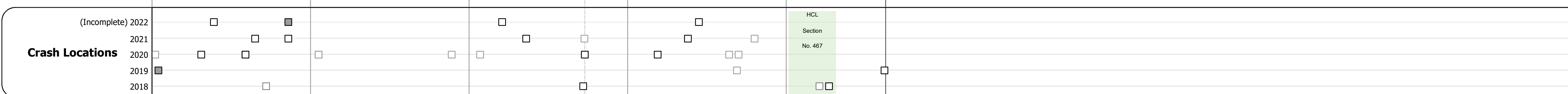


DISTRICT	TOWN	ROUTE
1	PERU	VT-11



Year	Station 0+00	Station 1+00	Station 2+00	Station 3+00	Station 4+00
2021		4745			3903
2020		4111			3444
2019		4565			4066
2018	4600		4400	3900	3700
2017	4500		4400	3900	3700



STRUCTURE DESCRIPTIONS

Bridge 16A:
Culvert - 1980
Structure No. 200016016A02072
Length: 36'
Height: 5.33'
Under Clearance: 1.0'
Facility Carried: VT 11 ML
Structure Type: CGMPA
Features Intersected: BROMLEY PARKING ACCESS RD
Maintenance/Ownership: State

Bridge 16B:
Culvert - 1980
Structure No. 300016016B02071
Length: 10'
Facility Carried: VT 11
Structure Type: CGMPA
Features Intersected: ELEC.CONDUIT SLEEVE
Maintenance/Ownership: Private (other than RR)

Bridge 16C:
Culvert - 1980
Structure No. 200016016C02072
Length: 20'
Height: 5.33'
Facility Carried: VT 11 ML
Structure Type: CGMPA
Features Intersected: BROMLEY MAINT. ACCESS RD
Maintenance/Ownership: Private (other than RR)

Bridge 21:
Culvert - 1919
Structure No. 300016002102071
Length: 10'
Facility Carried: VT 11
Structure Type: RC BOX
Features Intersected: FLOOD BROOK
Maintenance/Ownership: State

Historic Projects <ul style="list-style-type: none"> Unknown Retreatment Resurface Bituminous Mix Skippy Mix Bituminous Seal 	Functional Class <ul style="list-style-type: none"> 1 - Interstate System 2 - Other Freeways and Expressways 3 - Principal Arterial 4 - Minor Arterial 5 - Major Collector 6 - Minor Collector 	Curves <ul style="list-style-type: none"> Left (degrees) Right (degrees) 	Grades <ul style="list-style-type: none"> Special grade up Special grade down 	Traffic Counters <ul style="list-style-type: none"> Continuous (CTC) Weight-In-Motion (WIM) Short-Term, Scheduled Short-Term, Unscheduled 	Crash Locations <ul style="list-style-type: none"> Fatal Injury Property Damage Only Unknown Crash Type 	Mileage by Functional Class By Sheet 016-1 4 - Minor Arterial 4.627	Mileage by Town By Sheet PERU - V011-0207 4.627 of 4.627	DISTRICT 1	TOWN PERU	Date: 10/03/22	ROUTE VT-11 ETE mileage: 7.382 to 12.009
Speed Zones 25 30 35 40 45 50 55 60 65						Page Total Mileage: 4.627 mi		Page Total Mileage: 4.627 mi		1 of 1 TWN mileage: 0.0 to 4.627	1 of 1 ETE mileage: 7.382 to 12.009