


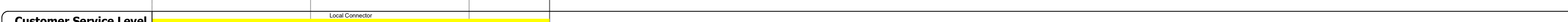










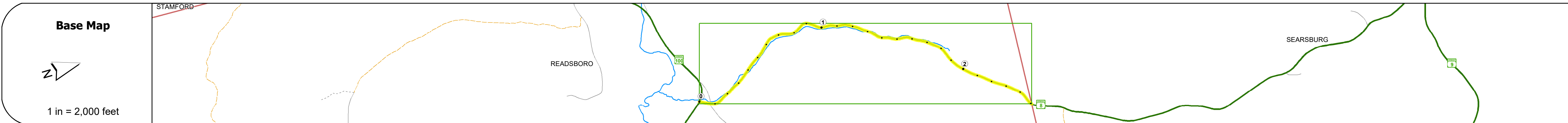
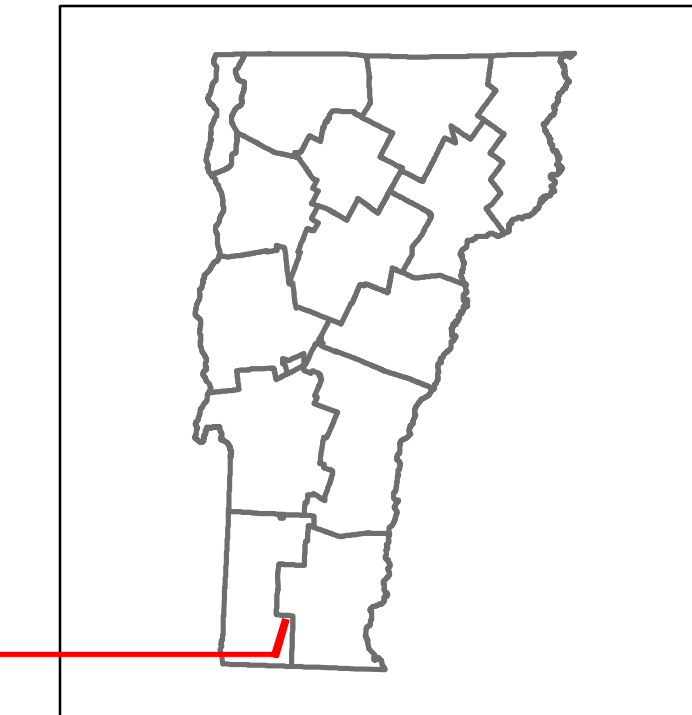


# Route Log and Progress Chart


**DRAFT**

Please Note: Errors and Omissions May Exist.  
Contact the VTrans Mapping Section with questions or concerns.

DISTRICT	TOWN	ROUTE
1	READSBORO	VT-8



Year	ADT
2021	684
2020	604
2019	713
2018	710
2017	710



## STRUCTURE DESCRIPTIONS

**Bridge 1:**  
Slab - 1928  
Structure No. 200101000102092  
Length: 29'  
Height: 5.33'  
Width: 3.4'  
Facility Carried: VT 08 ML  
Structure Type: CONCRETE SLAB  
Features Intersected: BROOK  
Surface: Bituminous  
Maintenance/Ownership: State

**Bridge 2:**  
Culvert - 2007  
Structure No. 300101000202091  
Length: 13'  
Width: 2.6'  
Facility Carried: VT08  
Structure Type: SEGMENTAL RC BOX  
Features Intersected: DEERFIELD RIVER  
Maintenance/Ownership: State

<b>Historic Projects</b> Unknown, Retreatment, Resurface, Bituminous Mix, Skiny Mix, Bituminous Seal, Bituminous Concrete, Cold Plane and, Reclaimed Base and, Concrete, Surface Treated Gravel, Plant Mix, Bituminous Concrete	<b>Functional Class</b> 1 - Interstate System, 2 - Other Freeways and Expressways, 3 - Principal Arterial, 4 - Minor Arterial, 5 - Major Collector, 6 - Minor Collector	<b>Curves</b> Left, Right, Grades (degrees), Left, Right, grade up, grade down	<b>Traffic Counters</b> Continuous (CTC), Weigh-In-Motion (WIM), Short-Term, Scheduled, Short-Term, Unscheduled	<b>Crash Locations</b> Fatal, Injury, Property Damage Only, Unknown Crash Type, High Crash Locations (HCL's)	<b>Mileage by Functional Class By Sheet</b> 0101 5 - Major Collector 2.507	<b>Mileage by Town By Sheet</b> READSBORO - V008-0209 2.507 of 2.507	<b>DISTRICT</b> 1	<b>TOWN</b> READSBORO	<b>Date:</b> 10/03/22	<b>ROUTE</b> VT-8
					<b>Page Total Mileage:</b> 2.507 mi	<b>Page Total Mileage:</b> 2.507 mi	<b>1 of 1</b> TWN mileage: 0.0 to 2.507	<b>ETE mileage:</b> 0.0 to 2.507		

For More Information Contact - Vermont Agency of Transportation, Policy, Planning and Intermodal Development Division - Mapping Section, 219 North Main Street, Barre, VT 05641 Telephone: 802-828-2600.