

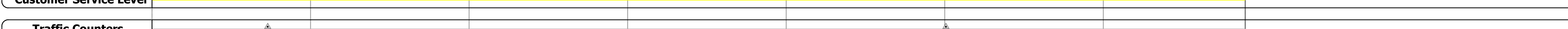




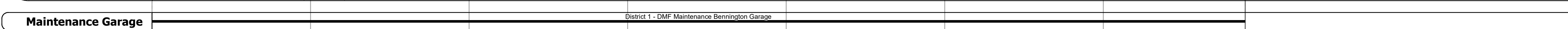
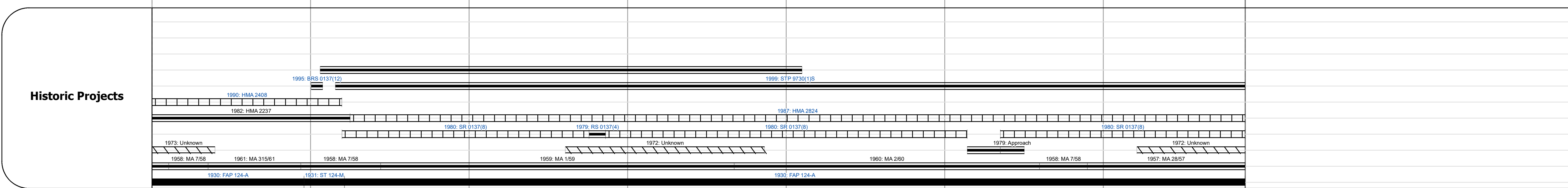
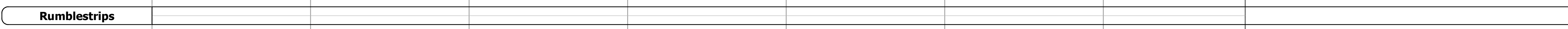

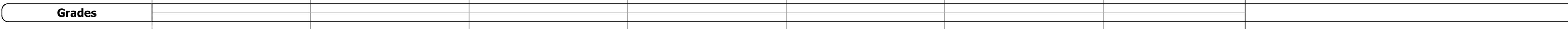
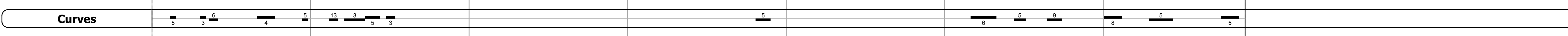
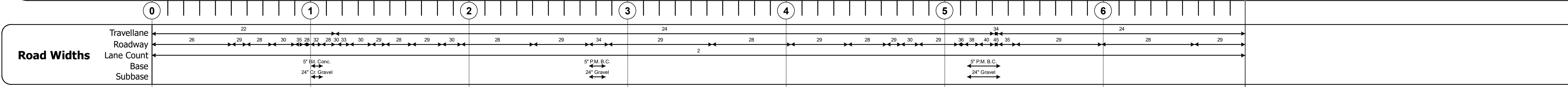
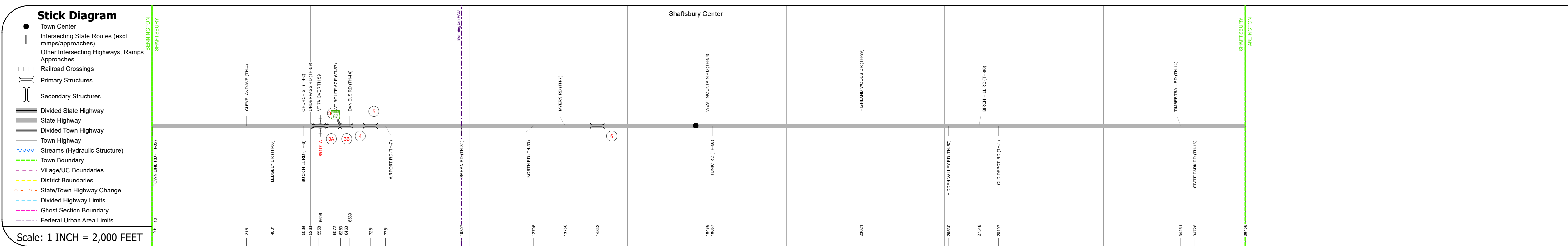
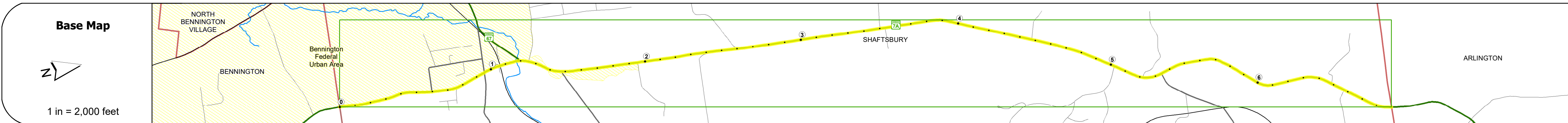
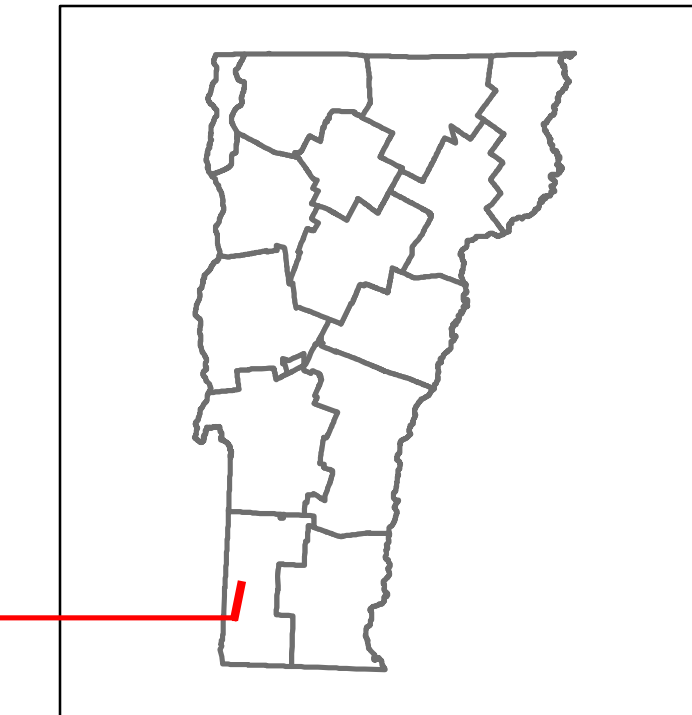


Route Log and Progress Chart

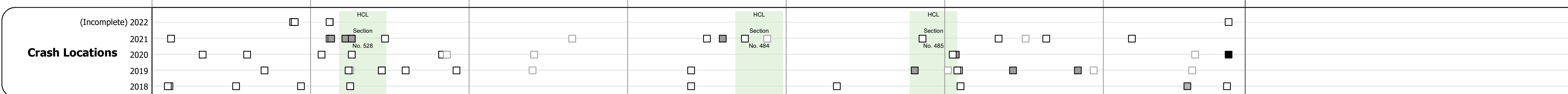
DRAFT

Please Note: Errors and Omissions May Exist.
Contact the VTrans Mapping Section with questions or concerns.

DISTRICT	TOWN	ROUTE
1	SHAFTSBURY	VT-7A



Year	Section 1	Section 2	Section 3	Section 4	Section 5	Section 6	Section 7	Section 8	Section 9	Section 10
2021	7320	5673	4447	4447	3221					
2020	6530	4866	5823	4418	2843					
2019	7934	5912	7075	5216	3356					
2018	6300	5900	5000	6000	5100	3400			3100	
2017	6600	6000	5100	6100	5000	3500			3500	



STRUCTURE DESCRIPTIONS

Bridge 3A:
Culvert - 1995
Structure No. 200137003A02132
Length: 23'
Height: 5.33'
Under Clearance: 1.0'
Facility Carried: VT 7A ALT
Structure Type: CGMPA
Features Intersected: VT 7A OVER TH 59
Maintenance/Ownership: State

Bridge 3A1:
Culvert - 1995
Structure No. 20013703A102132
Length: 36'
Height: 5.33'
Under Clearance: 1.92'
Facility Carried: VT 7A ALT
Structure Type: CGMPA
Features Intersected: VT 7A OVER VT RR
Maintenance/Ownership: State

Bridge 3B:
Slab - 1931
Structure No. 300137003B02131
Length: 17'
Width: 3.5'
Facility Carried: VT7A
Structure Type: CONCRETE SLAB
Features Intersected: BROOK
Surface: Bituminous
Maintenance/Ownership: State

Bridge 4:
Slab - 1931
Structure No. 300137000402131
Length: 14'
Width: 3.5'
Facility Carried: VT7A
Structure Type: CONCRETE SLAB
Features Intersected: BROOK
Surface: Bituminous
Maintenance/Ownership: State

Bridge 5:
Culvert - 1931
Structure No. 300137000502131
Length: 16'
Facility Carried: VT7A
Structure Type: RC BOX WIDE W/ SLAB
Features Intersected: PARAN CREEK
Maintenance/Ownership: State

Bridge 6:
Culvert - 1978
Structure No. 300137000602131
Length: 10'
Facility Carried: VT7A
Structure Type: CGMPPA
Features Intersected: PARAN CREEK
Maintenance/Ownership: State

Historic Projects <ul style="list-style-type: none"> Unknown Retreatment Resurface Bituminous Mix Skinny Mix Bituminous Seal 	Functional Class <ul style="list-style-type: none"> 1 - Interstate System 2 - Other Freeways and Expressways 3 - Principal Arterial 4 - Minor Arterial 5 - Major Collector 6 - Minor Collector 	Curves <ul style="list-style-type: none"> Left Right 	Grades <ul style="list-style-type: none"> Special grade up Special grade down 	Traffic Counters <ul style="list-style-type: none"> Continuous (CTC) Weigh-In-Motion (WIM) Short-Term, Scheduled Short-Term, Unscheduled 	Crash Locations <ul style="list-style-type: none"> Fatal Injury Property Damage Only Unknown Crash Type 	Mileage by Functional Class By Sheet 0137 5 - Major Collector 6.895	Mileage by Town By Sheet SHAFTSBURY - V007A0213 6.895 of 6.895	DISTRICT 1	TOWN SHAFTSBURY	Date: 10/03/22	ROUTE VT-7A ETE mileage: 3.035 to 9.93
Speed Zones 25 30 35 40 45 50 55 60 65						Page Total Mileage: 6.895 mi		Page Total Mileage: 6.895 mi		1 of 1 TWN mileage: 0.0 to 6.895	

For More Information Contact - Vermont Agency of Transportation, Policy, Planning and Intermodal Development Division - Mapping Section, 219 North Main Street, Barre, VT 05641 Telephone: 802-828-2600.