

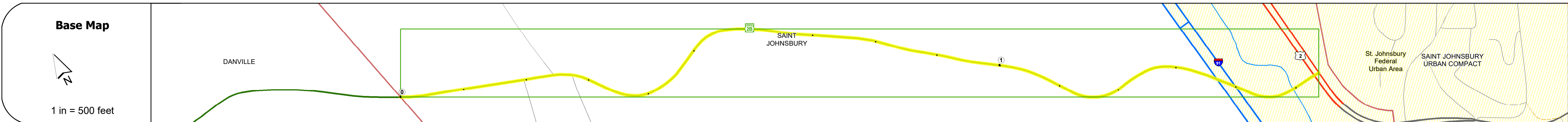

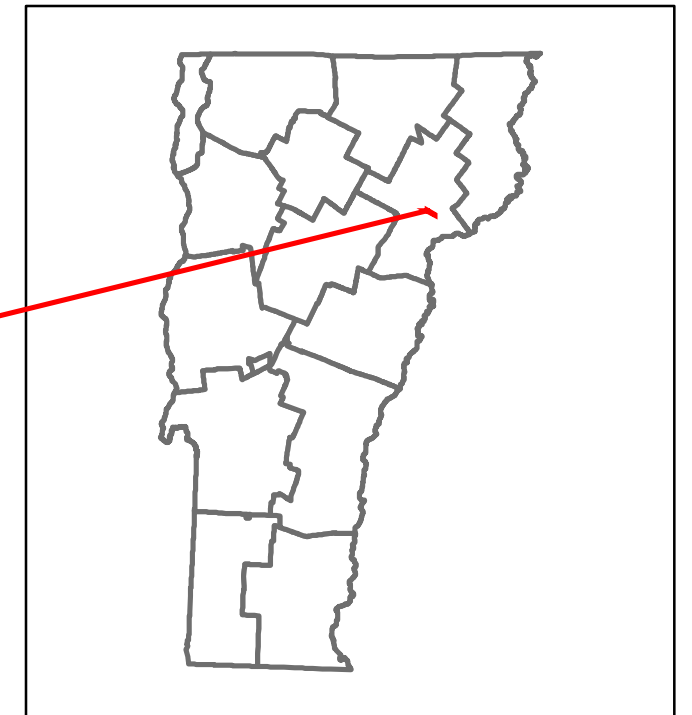


Route Log and Progress Chart

DRAFT

Please Note: Errors and Omissions May Exist.
Contact the VTrans Mapping Section with questions or concerns.

DISTRICT	TOWN	ROUTE
7	SAINT JOHNSBURY	VT-2B




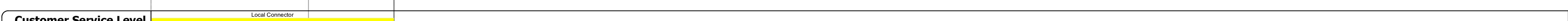










STRUCTURE DESCRIPTIONS

Bridge 5:
Frame - 1919
Structure No. 300228000503111
Length: 10'
Width: 2.5'
Facility Carried: VT2B
Structure Type: CONCRETE RIGID FRAME
Features Intersected: BROOK
Surface: Bituminous
Maintenance/Ownership: State

Bridge 6:
Culvert - 2017
Structure No. 207000000603112
Length: 48'
Height: 5.33'
Under Clearance: 2.17'
Facility Carried: VT 2B ML
Structure Type: CGMPA
Features Intersected: VT 2B OVER LVRR
Maintenance/Ownership: State

Bridge 7:
Stringer/multi-beam or girder - 1975
Structure No. 207000000703112
Length: 58'
Height: 5.33'
Width: 3.5'
Under Clearance: 1.33'
Facility Carried: VT 2B ML
Structure Type: 5 SP WLD PLT GIRDER
Features Intersected: 1.91 UNDER VT 2B
Maintenance/Ownership: State

Bridge 8:
Culvert - 1975
Structure No. 207000000803112
Length: 42'
Height: 5.33'
Facility Carried: VT 2B ML
Structure Type: TWIN CELL RC BOX
Features Intersected: SLEEPERS RIVER
Maintenance/Ownership: State



Year	Left	Right
2021	373	373
2020	307	299
2019	363	363
2018	360	
2017	430	

Year	Crash Locations
(Incomplete) 2022	
2021	
2020	
2019	
2018	

Historic Projects Unknown, Bituminous Concrete, Retreatment, Bituminous Macadam, Resurface, Cold Plane and Bituminous Concrete, Bituminous Mix, Skiny Mix, Bituminous Seal, Concrete, Gravel, Surface Treated Gravel, Plant Mix, Reclaimed Base and Bituminous Concrete	Functional Class 1 - Interstate System, 2 - Other Freeways and Expressways, 3 - Principal Arterial, 4 - Minor Arterial, 5 - Major Collector, 6 - Minor Collector	Curves Left (degrees), Right (degrees)	Grades (percent) grade up, (percent) grade down	Traffic Counters Continuous (CTC), Weigh-In-Motion (WIM), Short-Term, Scheduled, Short-Term, Unscheduled	Crash Locations Fatal, Injury, Property Damage Only, Unknown Crash Type	High Crash Locations (HCL's) Sections (& Intersections) HCL No. 1-100 (1-10), 101-200 (11-20), 201-300 (21-30), 301-400 (31-40), 401-800 (41-113)	Mileage by Functional Class By Sheet 0228 5 - Major Collector 1.543	Mileage by Town By Sheet SAINT JOHNSBURY - v00280311 1.543 of 1.543	DISTRICT 7	TOWN SAINT JOHNSBURY	Date: 10/03/22	ROUTE VT-2B ETE mileage: 1.916 to 3.459
Page Total Mileage: 1.543 mi								Page Total Mileage: 1.543 mi				

For More Information Contact - Vermont Agency of Transportation, Policy, Planning and Intermodal Development Division - Mapping Section, 219 North Main Street, Barre, VT 05641 Telephone: 802-828-2600.