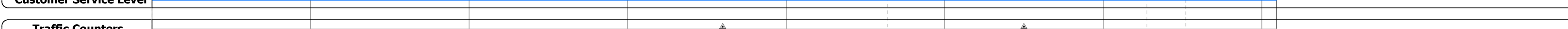





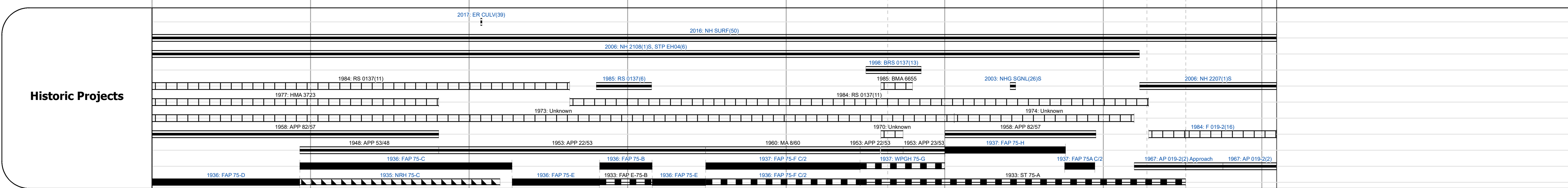

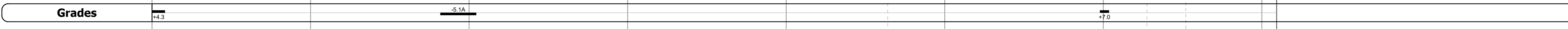
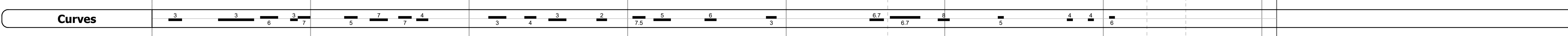
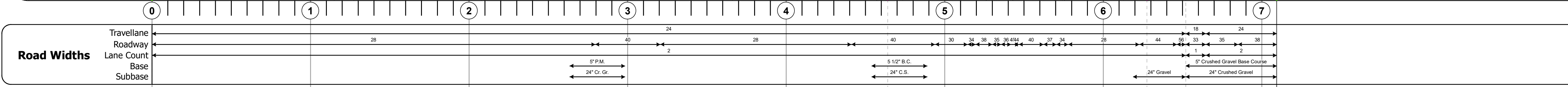
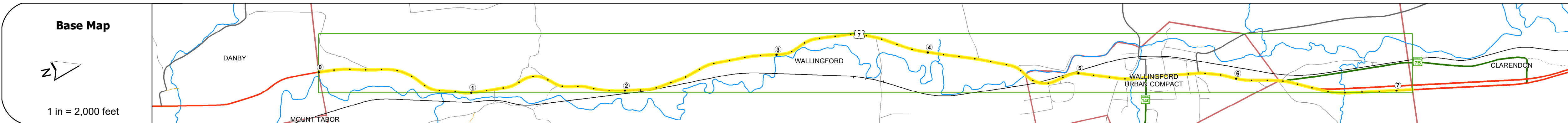
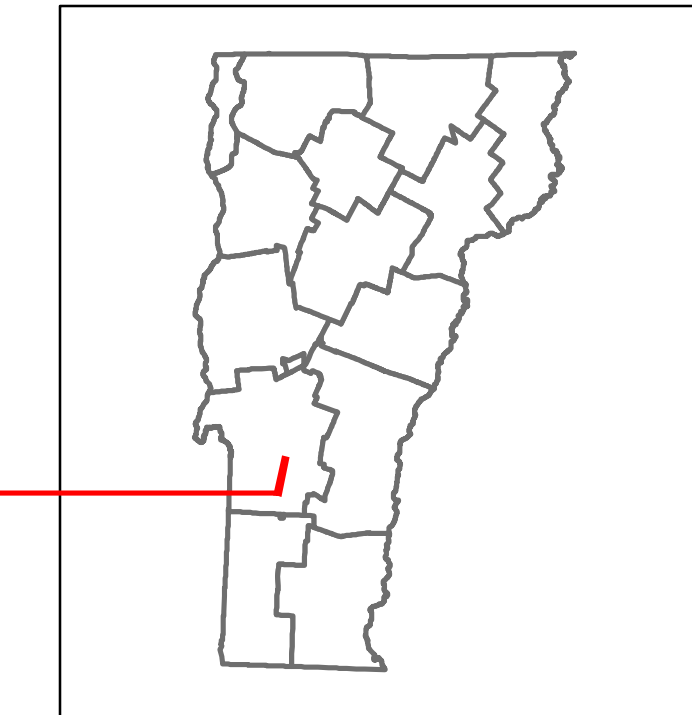
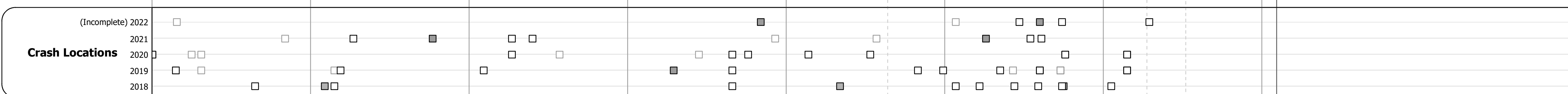


DISTRICT	TOWN	ROUTE
3	WALLINGFORD	US-7



Year	Station 0-1	Station 1-2	Station 2-3	Station 3-4	Station 4-5	Station 5-6	Station 6-7
2021	4181			4773	5308	6692	6911
2020	3690			4211	4733	5999	6098
2019	4356			4972	5588	7083	7200
2018	4200	4400		6200	5600	7100	7400
2017	4100	4400		6200	4800	5800	7100



STRUCTURE DESCRIPTIONS

Bridge 73:
Culvert - 1936
Structure No. 300137007311251
Length: 8'
Facility Carried: US7
Structure Type: RC BOX
Features Intersected: BROOK
Maintenance/Ownership: State

Bridge 73A:
Culvert - 2017
Structure No. 300137073A11251
Length: 8'
Facility Carried: US7
Structure Type: PRECAST CONCRETE BOX
Features Intersected: BROOK
Maintenance/Ownership: State

Bridge 78:
Other - 1936
Structure No. 300137007811251
Length: 12'
Facility Carried: US7
Structure Type: CONC SLAB WID W/ BOX
Features Intersected: BROOK
Maintenance/Ownership: State

Bridge 79:
Stringer/multi-beam or girder - 1996
Structure No. 200137007911252
Length: 262'
Height: 5.33'
Width: 3.9'
Facility Carried: US 07 ML
Structure Type: 2 SP CONT WLD GIRDER
Features Intersected: OTTER CREEK
Surface: Bituminous
Maintenance/Ownership: State

Bridge 80:
Stringer/multi-beam or girder - 1996
Structure No. 200137008011252
Length: 110'
Height: 5.33'
Width: 3.9'
Under Clearance: 1.75'
Facility Carried: US 07 ML
Structure Type: WELDED GIRDER
Features Intersected: US 7 OVER VT RR
Surface: Bituminous
Maintenance/Ownership: State

Bridge 82:
Slab - 1921
Structure No. 300137008211251
Length: 20'
Width: 3.5'
Facility Carried: US7
Structure Type: CONG ENCAS STEEL BM
Features Intersected: BROOK
Maintenance/Ownership: State

Bridge 86:
Culvert - 1967
Structure No. 300019008611251
Length: 9'
Facility Carried: US7
Structure Type: CGMPP
Features Intersected: BROOK
Maintenance/Ownership: State