


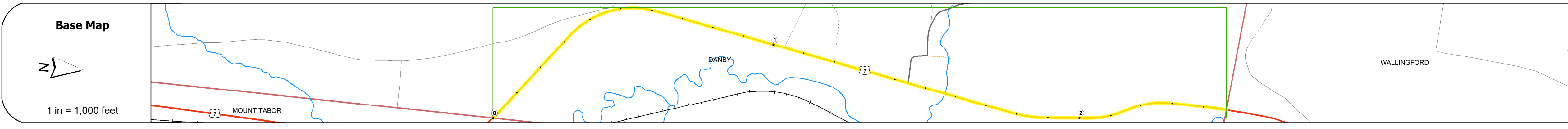
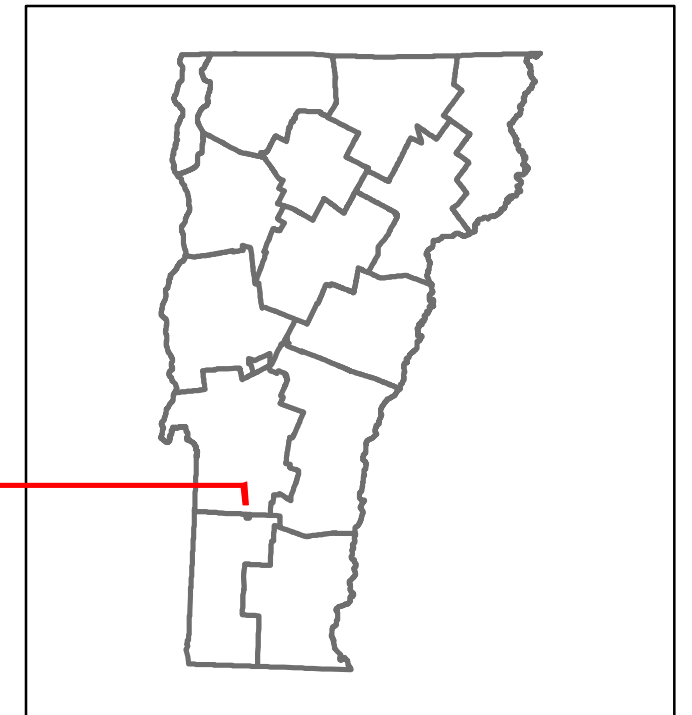


# Route Log and Progress Chart

**DRAFT**

Please Note: Errors and Omissions May Exist.  
Contact the VTrans Mapping Section with questions or concerns.

DISTRICT	TOWN	ROUTE
1	DANBY	US-7



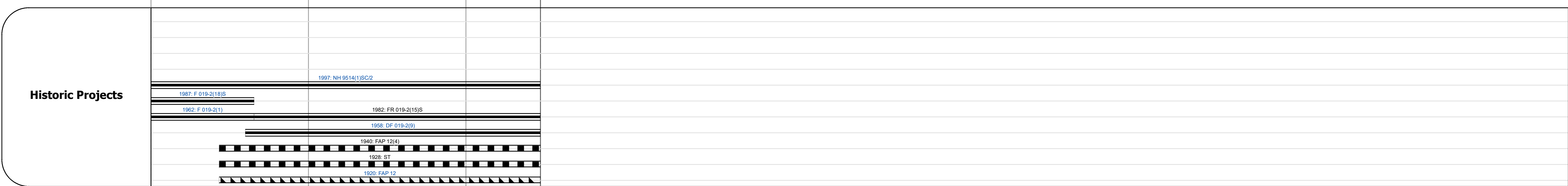
Travellane	Roadway	Lane Count	Base	Subbase
40	32	24	34	32
		2	15'	

Curves
4, 3, 4, 4

Grades

Guardrails

Rumblestrips



Maintenance Garage
District 1 - DMF Maintenance East Dorset Garage

Speed Zone

Functional Class
3

National Highway System
NHS - Other NHS Routes

Limited Access Highway

Customer Service Level
Arterial Highway

Traffic Counters

Year	ADT
2021	4018
2020	3641
2019	4299
2018	4200
2017	4100

Year	Crash Locations
(Incomplete) 2022	1
2021	0
2020	1
2019	0
2018	1

## STRUCTURE DESCRIPTIONS

**Bridge 59:**  
Culvert - 1962  
Structure No. 300019005911061  
Length: 9'  
Facility Carried: US7  
Structure Type: CGMPPA  
Features Intersected: BROOK  
Maintenance/Ownership: State

**Bridge 64:**  
Culvert - 1940  
Structure No. 300019006411061  
Length: 10'  
Facility Carried: US7  
Structure Type: RC BOX  
Features Intersected: BROOK  
Maintenance/Ownership: State

**Bridge 66:**  
Slab - 1940  
Structure No. 200019006611062  
Length: 24'  
Height: 5.33'  
Width: 3.4'  
Facility Carried: US 07 ML  
Structure Type: CONCRETE RIGID FRAME  
Features Intersected: BAKER BROOK  
Surface: Bituminous  
Maintenance/Ownership: State

<b>Historic Projects</b> <ul style="list-style-type: none"> <li>Unknown</li> <li>Bituminous Concrete</li> <li>Retreatment</li> <li>Resurface</li> <li>Bituminous Mix</li> <li>Skippy Mix</li> <li>Bituminous Seal</li> </ul>	<b>Functional Class</b> <ul style="list-style-type: none"> <li>1 - Interstate System</li> <li>2 - Other</li> <li>3 - Principal Arterial</li> <li>4 - Minor Arterial</li> <li>5 - Major Collector</li> <li>6 - Minor Collector</li> </ul>	<b>Curves</b> <ul style="list-style-type: none"> <li>Left</li> <li>Right</li> </ul>	<b>Grades</b> <ul style="list-style-type: none"> <li>grade up</li> <li>grade down</li> </ul>	<b>Traffic Counters</b> <ul style="list-style-type: none"> <li>Continuous (CTC)</li> <li>Weight-In-Motion (WIM)</li> <li>Short-Term, Scheduled</li> <li>Short-Term, Unscheduled</li> </ul>	<b>Crash Locations</b> <ul style="list-style-type: none"> <li>Fatal</li> <li>Property Damage Only</li> <li>Injury</li> <li>Unknown Crash Type</li> </ul>	<b>Mileage by Functional Class By Sheet</b> 019-2 3 - Other Principal Arterial 2.473 <b>Page Total Mileage: 2.473 mi</b>	<b>Mileage by Town By Sheet</b> DANBY - U007-1106 2.473 of 2.473 <b>Page Total Mileage: 2.473 mi</b>	<b>DISTRICT</b> 1	<b>TOWN</b> DANBY	<b>Date:</b> 10/03/22	<b>ROUTE</b> US-7 ETE mileage: 48.261 to 50.734
---	---	--	---	---	---	--	--	----------------------	----------------------	-----------------------	---

For More Information Contact - Vermont Agency of Transportation, Policy, Planning and Intermodal Development Division - Mapping Section, 219 North Main Street, Barre, VT 05641 Telephone: 802-828-2600.