


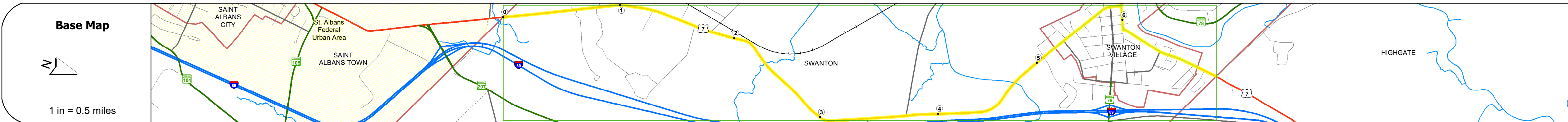
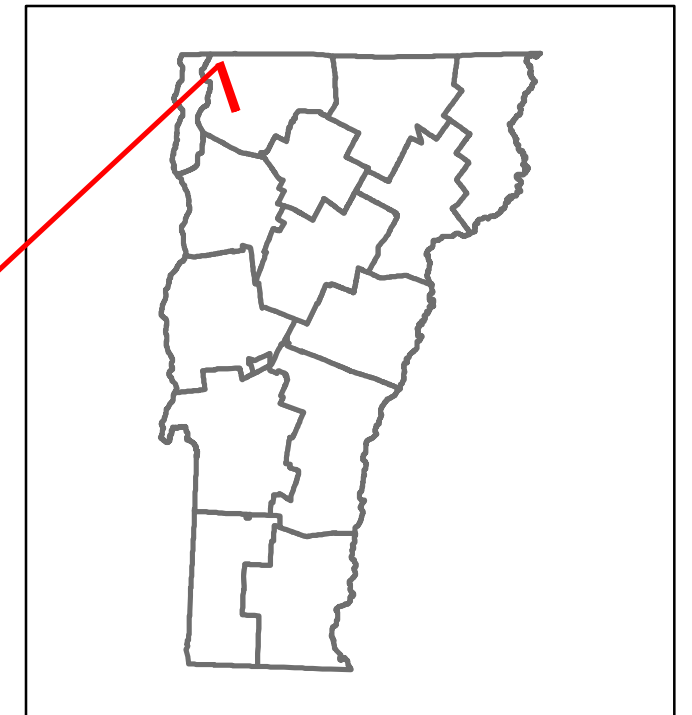


Route Log and Progress Chart

DRAFT

Please Note: Errors and Omissions May Exist.
Contact the VTrans Mapping Section with questions or concerns.

DISTRICT	TOWN	ROUTE
8	SWANTON	US-7



STRUCTURE DESCRIPTIONS

Bridge 173:
 Culvert - 1928
 Structure No. 300285017306151
 Length: 8'
 Facility Carried: US7
 Structure Type: RC BOX
 Features Intersected: BROOK
 Maintenance/Ownership: State

Bridge 178:
 Stringer/multi-beam or girder - 1984
 Structure No. 200285017806152
 Length: 311'
 Height: 5.33'
 Width: 3.9'
 Facility Carried: US 07 ML
 Structure Type: 2 SP CONT WLD GIRDER
 Features Intersected: MISSISQUOI RIVER
 Surface: Bituminous
 Maintenance/Ownership: State

Road Widths	Travellane	30	22	40	26	28	40	35	36	23	25	43	25	22	28	24
Curves	4	10	3	10	4.5	1.3	15	92	49	6	3					
Grades	-4.1A															
Guardrails																
Rumblestrips																
Historic Projects	<p>2004: STP 2335(1)</p> <p>1983: HMA 2235</p> <p>1967: BP 019-5-6620</p> <p>1928: FAP 82-C</p> <p>1928: FAP 82-E</p> <p>1928: FAP 82-E</p> <p>1985: BRS 0285(2)</p> <p>2001: STP 2101(1)B</p> <p>1955: Village Project (SAAPP 3)</p> <p>2001: STP 2101(1)B</p> <p>1935: NRM 82-F</p> <p>1922: Village Project</p> <p>1923: Village Project</p> <p>1927: FAP 82-B</p> <p>1983: RS 0285(7)</p>															
Maintenance Garage	District 8 - DMF Maintenance Highgate Garage															
Speed Zone	40 30 40															
Functional Class	5 3 5															
National Highway System																
Limited Access Highway																
Customer Service Level	Local Connector Class 1 Town Highway Class 1 Town Highway Local Connector															
Traffic Counters	F102 F180 F181															
AADT	2021	3645	3645	3645	9987	2030	2122	820								
	2020	3217	3217	3217	8815	1792	2173	724								
	2019	3798	3798	3798	10407	2116	2565	855								
	2018	3800	3800	3800	4400	4400	4500	10400	2100	2600	850	850				
	2017	3900	3900	3900	4400	4400	4900	11200	2600	2600	870	870				
Crash Locations	<p>HCL Section No. 80</p> <p>HCL Section No. 310</p> <p>HCL Section No. 110</p>															

Historic Projects Unknown, Retreatment, Resurface, Bituminous Mix, Skippy Mix, Bituminous Seal, Bituminous Concrete, Cold Plane and Expressways, Reclaimed Base and Bituminous Concrete, Surface Treated Gravel, Plant Mix, Concrete, Gravel	Functional Class 1- Interstate System, 2- Other Freeways and Expressways, 3- Principal Arterial, 4- Minor Arterial, 5- Major Collector, 6- Minor Collector	Curves Left (dogleg), Right, Grades (up/down), Road Widths (ft)	Traffic Counters Continuous (CTC), Weigh-In-Motion (WIM), Short-Term, Scheduled, Short-Term, Unscheduled (counter ID)	Crash Locations Fatal, Injury, Property Damage Only, Unknown Crash Type, High Crash Locations (HCL's) Sections (& Intersections)	Mileage by Functional Class By Sheet 036-1 0285 - 3 - Other Principal Arterial, 5 - Major Collector, 0.091, 6.876	Mileage by Town By Sheet SWANTON - U007-0615, 6.967 of 6.967	DISTRICT 8	TOWN SWANTON	Date: 10/02/22	ROUTE US-7 ETE mileage: 163.151 to 170.118
Page Total Mileage: 6.967 mi									1 of 1 TWN mileage: 0.0 to 6.967	ROUTE US-7

For More Information Contact - Vermont Agency of Transportation, Policy, Planning and Intermodal Development Division - Mapping Section, 219 North Main Street, Barre, VT 05641 Telephone: 802-828-2600.