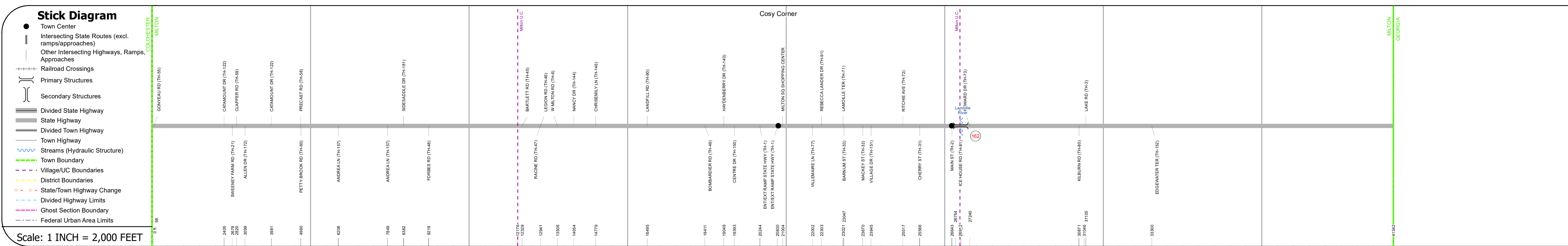
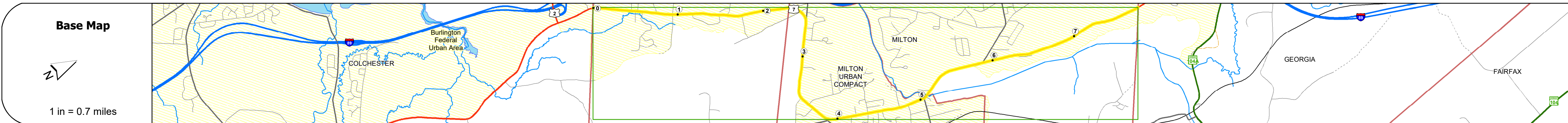
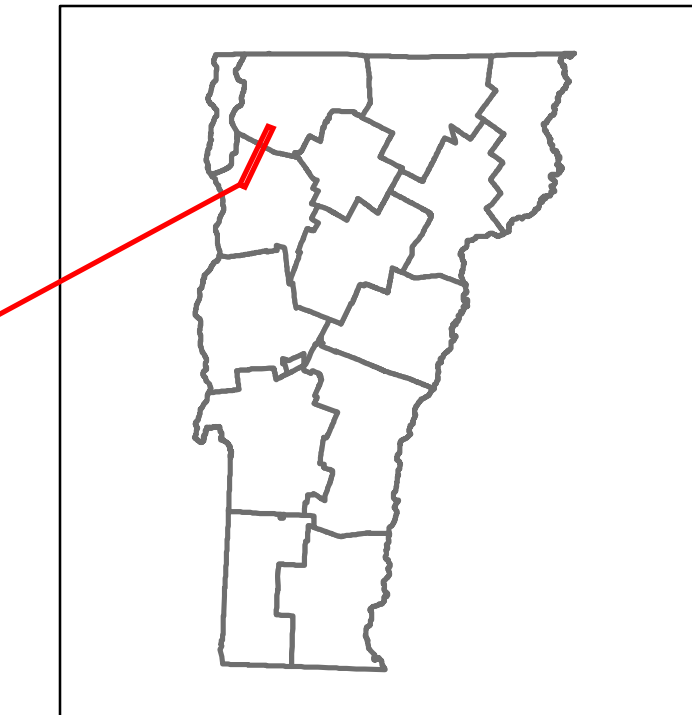
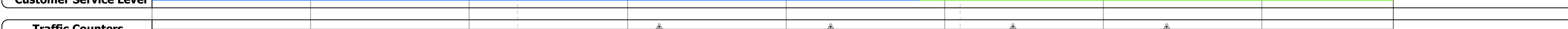



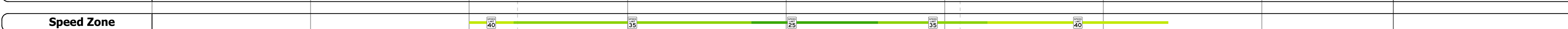
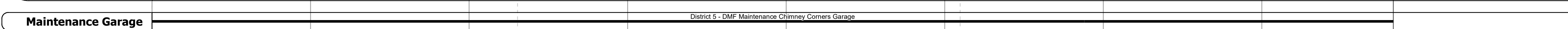
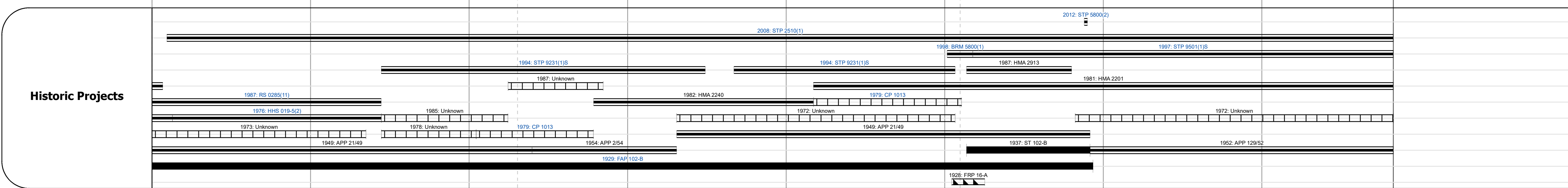
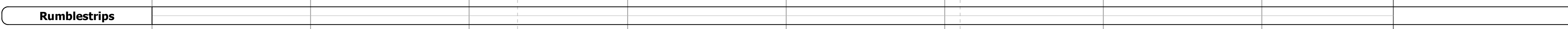

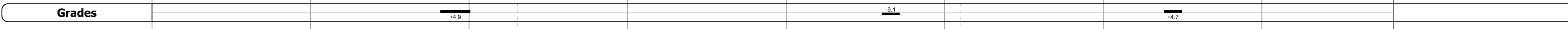
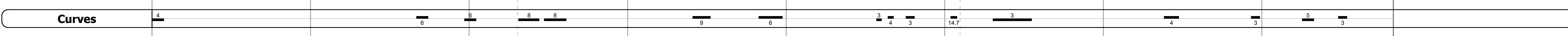
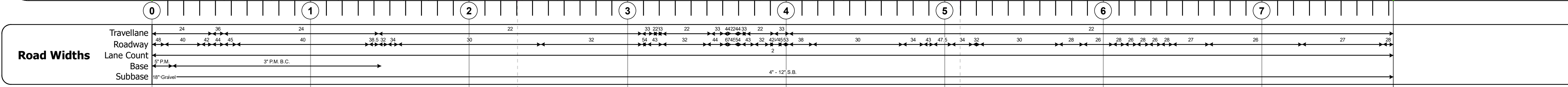


DISTRICT	TOWN	ROUTE
5	MILTON	US-7

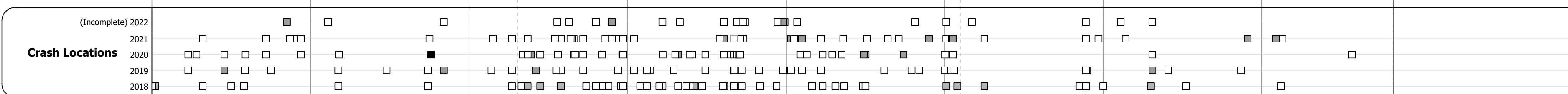


STRUCTURE DESCRIPTIONS

Bridge 162:
Stringer/multi-beam or girder - 1998
Structure No: 200285016204102
Length: 312'
Height: 5.93'
Width: 3.4'
Facility Carried: US 07 ML
Structure Type: WELDED PLATE GIRDER
Features Intersected: LAMOILLE RIVER
Surface: Bituminous
Maintenance/Ownership: State



Year	Station 0+00	Station 1+00	Station 2+00	Station 3+00	Station 4+00	Station 5+00	Station 6+00	Station 7+00
2021	15221	9677	9226	8946	9423	9285	8566	7705
2020	13584	11310	11483	8451	8927	8286	7645	6873
2019	16506	13743	13953	10268	10847	10068	9289	8351
2018	16600	13900	10900	10900	14100	9700	8700	7900
2017	14600	13800	11100	11100	14200	9700	8700	7800



Historic Projects <ul style="list-style-type: none"> Unknown Retreatment Resurface Bituminous Mix Skippy Mix Bituminous Seal 	Functional Class <ul style="list-style-type: none"> 1 - Interstate System 2 - Other Freeways and Expressways 3 - Principal Arterial 4 - Minor Arterial 5 - Major Collector 6 - Minor Collector 	Curves <ul style="list-style-type: none"> Left Right 	Grades <ul style="list-style-type: none"> grade up grade down 	Traffic Counters <ul style="list-style-type: none"> Continuous (CTC) Weight-In-Motion (WIM) Short-Term, Scheduled Short-Term, Unscheduled 	Crash Locations <ul style="list-style-type: none"> Fatal Injury Property Damage Only Unknown Crash Type 	Mileage by Functional Class By Sheet 5000 3 - Other Principal Arterial 5.046 5000 4 - Minor Arterial 2.784	Mileage by Town By Sheet MILTON - U007-0410 7.83 of 7.83	DISTRICT 5	TOWN MILTON	Date: 10/02/22	ROUTE US-7 ETE mileage: 142.575 to 150.405
Page Total Mileage: 7.830 mi										1 of 1 TWN mileage: 0.0 to 7.83	Page Total Mileage: 7.83 mi