

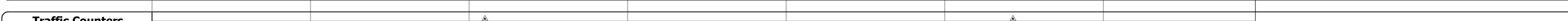



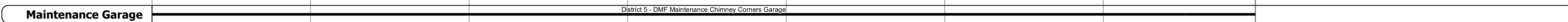
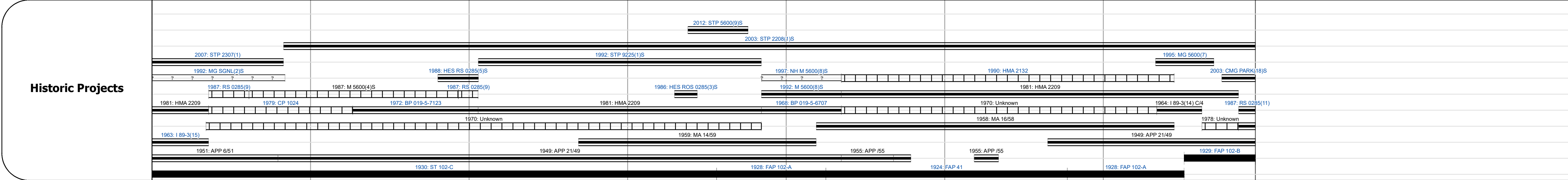

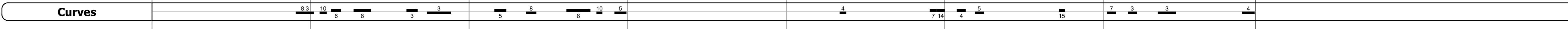
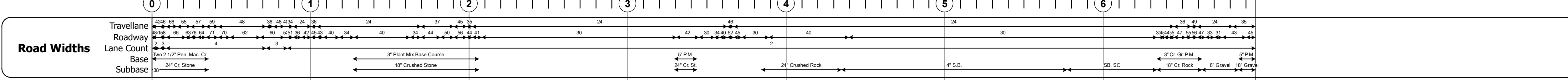
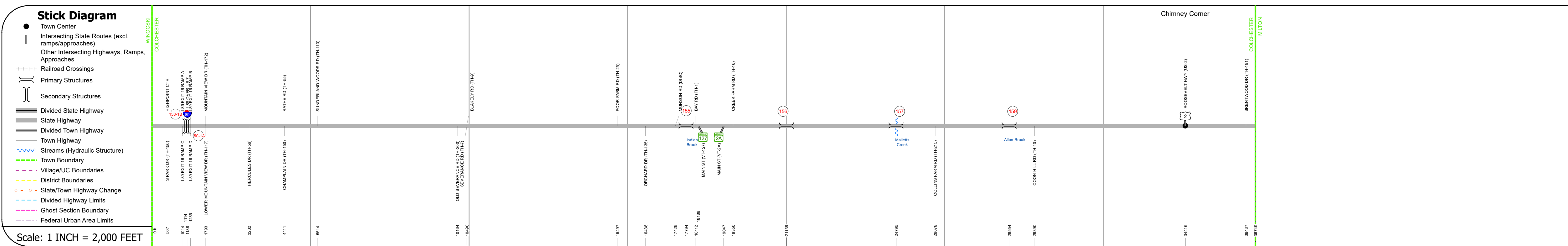
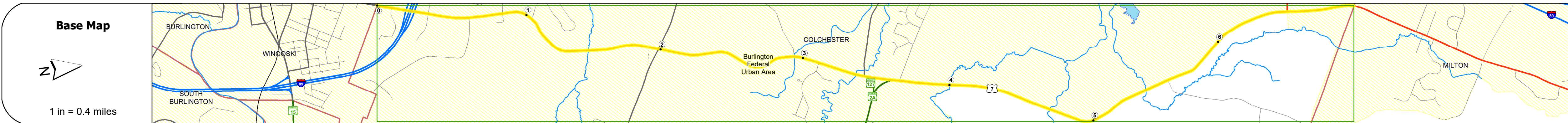
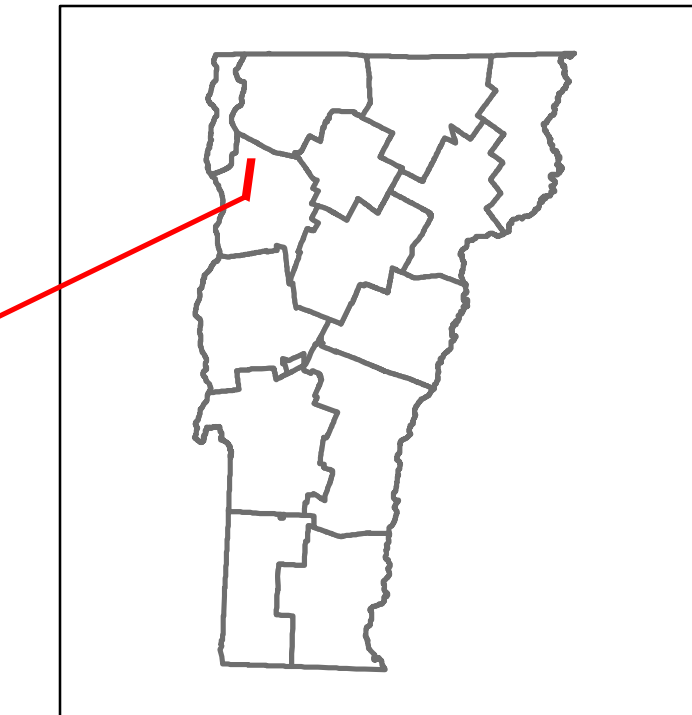


Route Log and Progress Chart

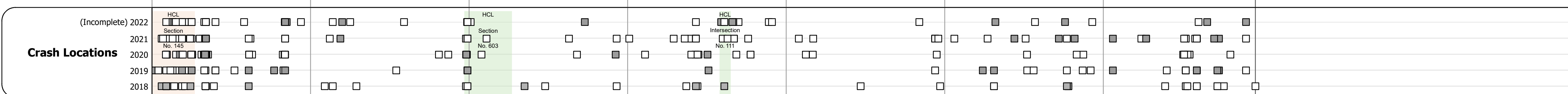
DRAFT

Please Note: Errors and Omissions May Exist.
Contact the VTrans Mapping Section with questions or concerns.

DISTRICT	TOWN	ROUTE
5	COLCHESTER	US-7



Year	0-1	1-2	2-3	3-4	4-5	5-6	6-7	7-8	8-9	9-10		
2021	1580	1697	528	148	15778	13762	14449	7968	7289	9200	11110	15221
2020	1095	1515	125	121	14081	12282	12157	7108	6505	8208	9911	13584
2019	712	184	114	43	9524	17109	14924	8637	7904	9973	12042	16506
2018	17300	19624	4400	14800	15200	8700	8400	8400	8400	8400	12100	16600
2017	17000	19323	990	14800	15300	9200	8100	8100	8100	8100	12000	15800



STRUCTURE DESCRIPTIONS

Unknown 150-1A:
Unknown
Structure No. 200089074504052
Structure Type: Unknown
Features Intersected: 1 89 OVER US 7
Maintenance/Ownership: State

Unknown 150-1B:
Unknown
Structure No. 200089074N04052
Structure Type: Unknown
Features Intersected: 1 89 OVER US 7
Maintenance/Ownership: State

Bridge 155:
Culvert - 1929
Structure No. 300285015504051
Length: 20'
Under Clearance: 1.67'
Facility Carried: US7
Structure Type: RC BOX
Features Intersected: INDIAN BROOK
Maintenance/Ownership: State

Bridge 156:
Culvert - 1968
Structure No. 300285015604051
Length: 9'
Facility Carried: US7
Structure Type: CGMPP
Features Intersected: POND BROOK
Maintenance/Ownership: State

Bridge 157:
Tee Beam - 1924
Structure No. 200285015704052
Length: 34'
Height: 5.33'
Width: 3.1'
Facility Carried: US 07 ML
Structure Type: T-BM WID W ROLLED BM
Features Intersected: MALLETTS CREEK
Surface: Bituminous
Maintenance/Ownership: State

Bridge 159:
Slab - 1924
Structure No. 300285015904051
Length: 15'
Width: 3.0'
Facility Carried: US7
Structure Type: CONCRETE SLAB
Features Intersected: ALLEN BROOK
Surface: Bituminous
Maintenance/Ownership: State

Historic Projects <ul style="list-style-type: none"> Unknown Retreatment Resurface Bituminous Mix Skinny Mix Bituminous Seal 	Functional Class <ul style="list-style-type: none"> 1 - Interstate System 2 - Other Freeways and Expressways 3 - Principal Arterial 4 - Minor Arterial 5 - Major Collector 6 - Minor Collector 	Curves <ul style="list-style-type: none"> Left (degrees) Right 	Grades <ul style="list-style-type: none"> Special grade up Special grade down 	Traffic Counters <ul style="list-style-type: none"> Continuous (CTC) Weigh-In-Motion (WIM) Short-Term, Scheduled Short-Term, Unscheduled 	Crash Locations <ul style="list-style-type: none"> Fatal Injury Property Damage Only Unknown Crash Type 	Mileage by Functional Class By Sheet 5600 3 - Other Principal Arterial 6.960	Mileage by Town By Sheet COLCHESTER - U007-0405 6.96 of 6.96	DISTRICT 5	TOWN COLCHESTER	Date: 10/02/22	ROUTE US-7 ETE mileage: 135.615 to 142.575
Crash Locations (HCL's) HCL No. 1-100 (1-10) 201-300 (21-30) 101-200 (11-20) 401-800 (41-113)						Page Total Mileage: 6.960 mi		Page Total Mileage: 6.96 mi		1 of 1 TWN mileage: 0.0 to 6.96	

For More Information Contact - Vermont Agency of Transportation, Policy, Planning and Intermodal Development Division - Mapping Section, 219 North Main Street, Barre, VT 05641 Telephone: 802-828-2600.