

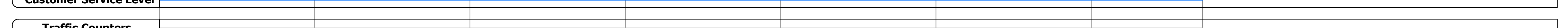





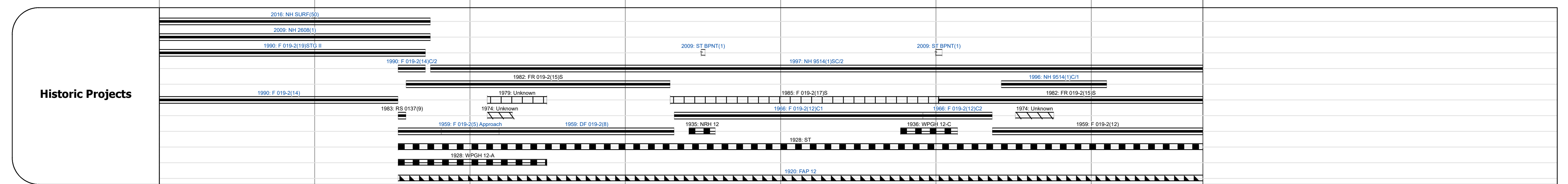
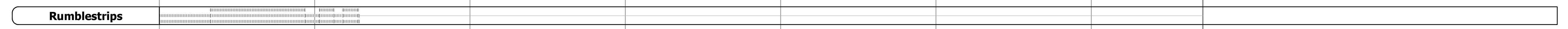


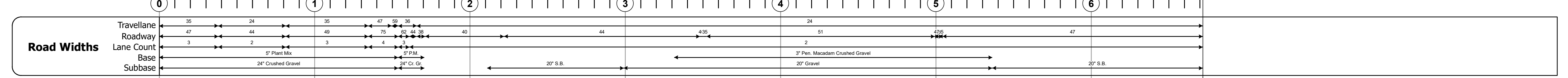
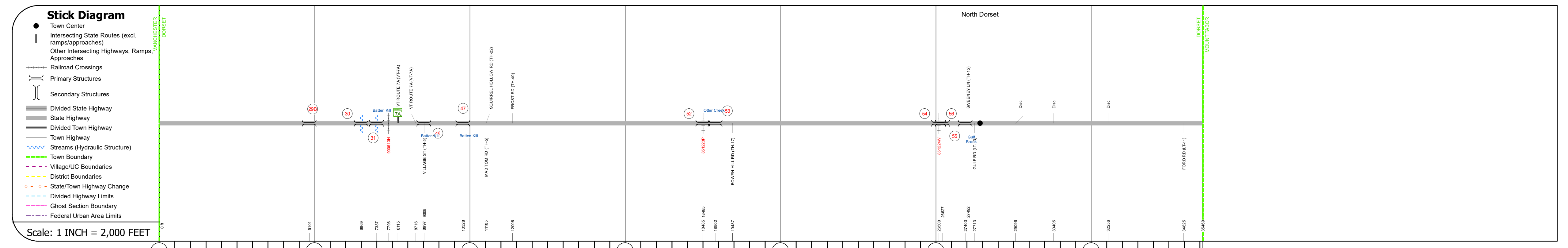
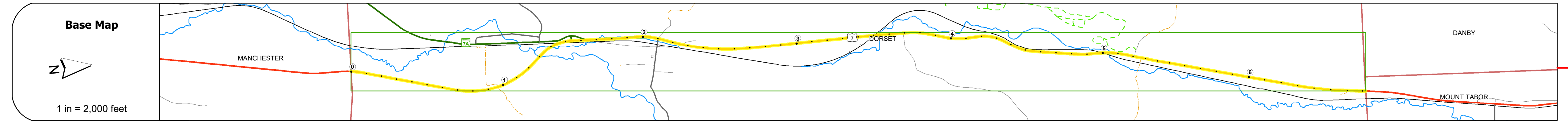
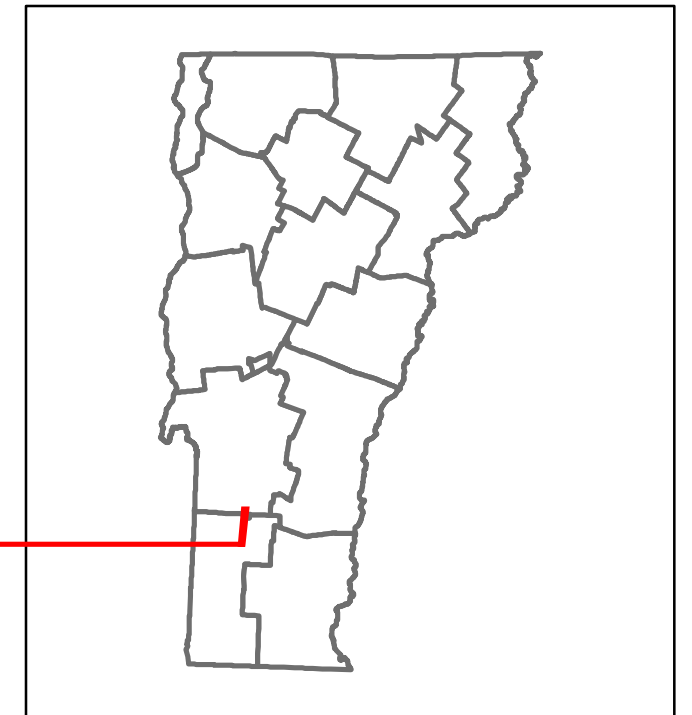


Route Log and Progress Chart


DRAFT

Please Note: Errors and Omissions May Exist.
Contact the VTrans Mapping Section with questions or concerns.

DISTRICT	TOWN	ROUTE
1	DORSET	US-7



Year	ADT	ADT	ADT
2021	3299	4885	4018
2020	2912	4130	3619
2019	3438	4876	4273
2018	3200	4900	4300
2017	3200	4900	4300



STRUCTURE DESCRIPTIONS

Bridge 29B:
Culvert - 1990
Structure No. 300019029B02031
Length: 12'
Under Clearance: 1.17'
Facility Carried: US7
Structure Type: RC BOX
Features Intersected: PRIVATE FOREST ROAD
Maintenance/Ownership: State

Bridge 30:
Stringer/multi-beam or girder - 1990
Structure No. 200019003002032
Length: 86'
Height: 5.33'
Width: 4.8'
Facility Carried: US 07 ML
Structure Type: WELDED PLATE GIRDER
Features Intersected: MAD TOM BROOK
Surface: Bituminous
Maintenance/Ownership: State

Bridge 31:
Culvert - 1990
Structure No. 200019003102032
Length: 32'
Height: 5.33'
Facility Carried: US 07 ML
Structure Type: RC BOX
Features Intersected: BATTEN KILL RIVER
Surface: Bituminous
Maintenance/Ownership: State

Bridge 46:
Culvert - 1959
Structure No. 300019004602031
Length: 17'
Width: 4.8'
Facility Carried: US7
Structure Type: RC BOX
Features Intersected: BROOK
Surface: Bituminous
Maintenance/Ownership: State

Bridge 47:
Culvert - 1937
Structure No. 300019004702031
Length: 11'
Facility Carried: US7
Structure Type: RC BOX
Features Intersected: BROOK
Maintenance/Ownership: State

Bridge 52:
Stringer/multi-beam or girder - 1935
Structure No. 200019005202032
Length: 145'
Height: 5.33'
Width: 3.0'
Under Clearance: 1.67'
Facility Carried: US 07 ML
Structure Type: 3 SPAN ROLL BEAM
Features Intersected: US 7 OVER VT RR
Surface: Bituminous
Maintenance/Ownership: State

Bridge 53:
Culvert - 1936
Structure No. 300019005302031
Length: 8'
Facility Carried: US7
Structure Type: RC BOX
Features Intersected: BROOK
Maintenance/Ownership: State

Bridge 54:
Girder and floorbeam system - 1966
Structure No. 200019005402032
Length: 230'
Height: 5.33'
Width: 3.0'
Under Clearance: 1.83'
Facility Carried: US 07 ML
Structure Type: 3 SPAN RLD BM/FLBM
Features Intersected: US 7 OVER VT RR
Surface: Bituminous
Maintenance/Ownership: State

Bridge 55:
Culvert - 1936
Structure No. 300019005502031
Length: 8'
Facility Carried: US7
Structure Type: RC BOX
Features Intersected: OTTER CREEK
Maintenance/Ownership: State

Bridge 56:
Slab - 1966
Structure No. 300019005602031
Length: 12'
Width: 5.3'
Facility Carried: US7
Structure Type: CONCRETE SLAB
Features Intersected: GULF BROOK
Surface: Bituminous
Maintenance/Ownership: State

Historic Projects <ul style="list-style-type: none"> Unknown Retreatment Resurface Bituminous Mix Skippy Mix Bituminous Seal 	Functional Class <ul style="list-style-type: none"> 1 - Interstate System 2 - Other Freeways and Expressways 3 - Principal Arterial 4 - Minor Arterial 5 - Major Collector 6 - Minor Collector 	Curves <ul style="list-style-type: none"> Left Right 	Grades <ul style="list-style-type: none"> Special grade up Special grade down 	Traffic Counters <ul style="list-style-type: none"> Continuous (CTC) Weight-In-Motion (WIM) Short-Term, Scheduled Short-Term, Unscheduled 	Crash Locations <ul style="list-style-type: none"> Fatal Injury Property Damage Only Unknown Crash Type 	Mileage by Functional Class By Sheet 019-2 3 - Other Principal Arterial 6.718	Mileage by Town By Sheet DORSET - U007-0203 6.718 of 6.718	DISTRICT 1	TOWN DORSET	Date: 10/02/22	ROUTE US-7 ETE mileage: 37.36 to 44.078
--	--	--	---	---	---	---	--	----------------------	-----------------------	-----------------------	--