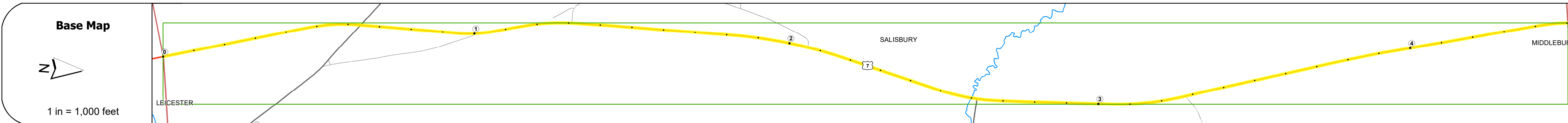
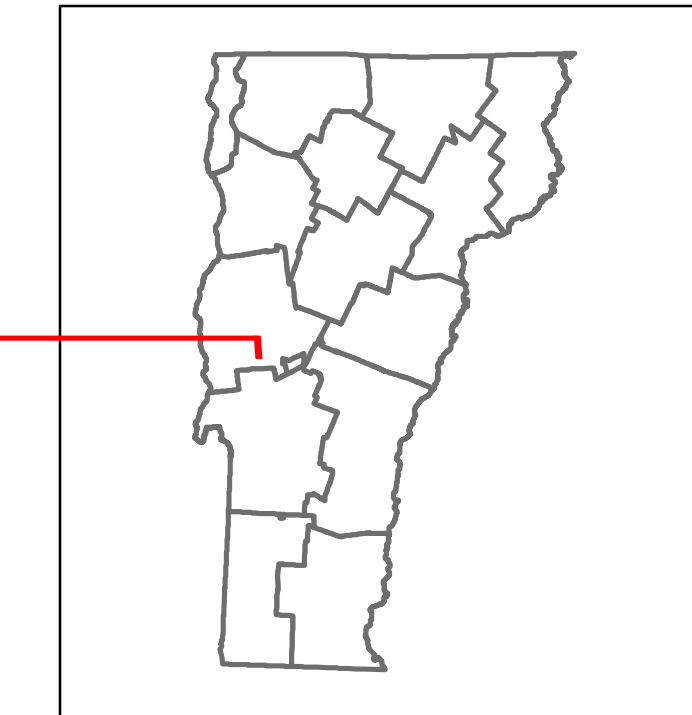


DISTRICT	TOWN	ROUTE
5	SALISBURY	US-7



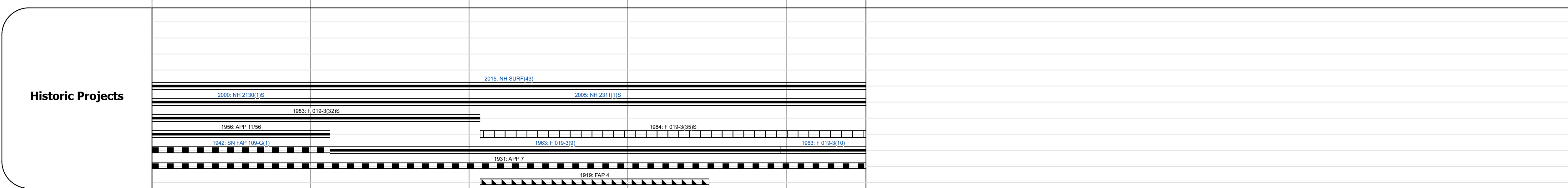
Scale: 1 INCH = 2,000 FEET	0	1	2	3	4
Travellane					
Roadway					
Lane Count					
Base					
Subbase					

Curves	0	1	2	3	4

Grades	0	1	2	3	4
		+3.1			

Guardrails	0	1	2	3	4

Rumblestrips	0	1	2	3	4



Maintenance Garage	0	1	2	3	4
District 5 - DMF Maintenance Middlebury Garage					

Speed Zone	0	1	2	3	4

Functional Class	0	1	2	3	4
				3	


National Highway System	0	1	2	3	4
NHS - Other NHS Routes					

Limited Access Highway	0	1	2	3	4

Customer Service Level	0	1	2	3	4
Arterial Highway					

Traffic Counters	0	1	2	3	4
A108					

AAADT	2021	2020	2019	2018	2017
6663	6663	5881	6943	6800	6800
7636	7636	7242	8550	8500	8500



## STRUCTURE DESCRIPTIONS

**Bridge 121:**  
Culvert - 1942  
Structure No. 300019012401171  
Length: 10'  
Facility Carried: US7  
Structure Type: RC BOX  
Features Intersected: CATTLE PASS  
Maintenance/Ownership: State

**Bridge 124:**  
Culvert - 1963  
Structure No. 300019012401171  
Length: 18'  
Facility Carried: US7  
Structure Type: RC BOX  
Features Intersected: BROOK  
Maintenance/Ownership: State

**Bridge 124A:**  
Culvert - 1963  
Structure No. 300019124A01171  
Length: 17'  
Facility Carried: US7  
Structure Type: RC BOX  
Features Intersected: CATTLE PASS  
Maintenance/Ownership: State

<b>Historic Projects</b> <ul style="list-style-type: none"> <li>Unknown</li> <li>Retreatment</li> <li>Resurface</li> <li>Bituminous Mix</li> <li>Skippy Mix</li> <li>Bituminous Seal</li> </ul>	<b>Functional Class</b> <ul style="list-style-type: none"> <li>1 - Interstate System</li> <li>2 - Other Freeways and Expressways</li> <li>3 - Principal Arterial</li> <li>4 - Minor Arterial</li> <li>5 - Major Collector</li> <li>6 - Minor Collector</li> </ul>	<b>Curves</b> <ul style="list-style-type: none"> <li>Left (degrees)</li> <li>Right (degrees)</li> </ul>	<b>Grades</b> <ul style="list-style-type: none"> <li>Up (percent)</li> <li>Down (percent)</li> </ul>	<b>Traffic Counters</b> <ul style="list-style-type: none"> <li>Continuous (CTC)</li> <li>Weight-In-Motion (WIM)</li> <li>Short-Term, Scheduled</li> <li>Short-Term, Unscheduled</li> </ul>	<b>Crash Locations</b> <ul style="list-style-type: none"> <li>Fatal</li> <li>Property Damage Only</li> <li>Injury</li> <li>Unknown Crash Type</li> </ul>	<b>Mileage by Functional Class By Sheet</b> 019-3 3 - Other Principal Arterial 4.503	<b>Mileage by Town By Sheet</b> SALISBURY - U007-0117 4.503 of 4.503	<b>DISTRICT</b> 5	<b>TOWN</b> SALISBURY	<b>Date:</b> 10/02/22	<b>ROUTE</b> US-7 ETE mileage: 88.683 to 93.186
Indicated plans available - <a href="http://vtransmap01.aot.state.vt.us/p/dcr/DWebstor/">http://vtransmap01.aot.state.vt.us/p/dcr/DWebstor/</a>						<b>Page Total Mileage:</b> 4.503 mi	<b>Page Total Mileage:</b> 4.503 mi	<b>1 of 1</b> TWN mileage: 0.0 to 4.503			