

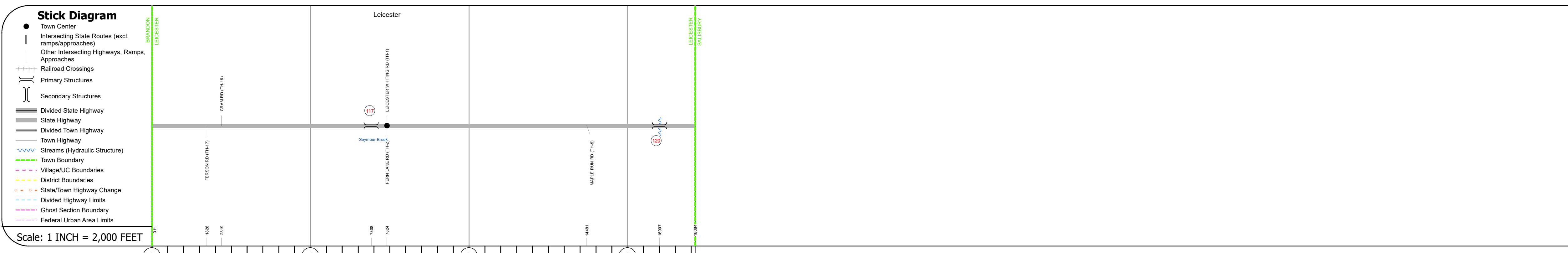
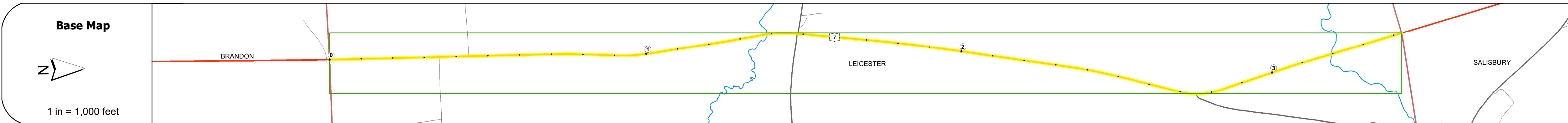
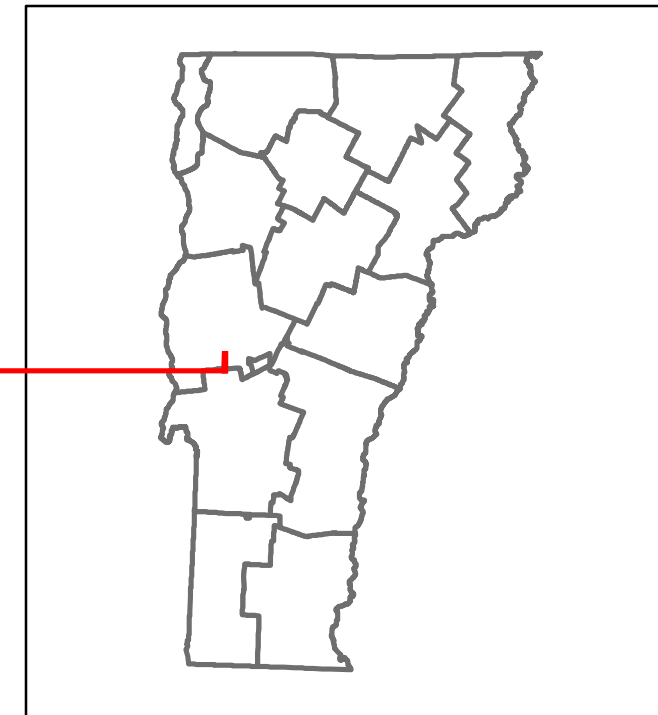


Route Log and Progress Chart

DRAFT

Please Note: Errors and Omissions May Exist.
Contact the VTrans Mapping Section with questions or concerns.

DISTRICT	TOWN	ROUTE
3	LEICESTER	US-7



STRUCTURE DESCRIPTIONS

Bridge 117:
Culvert - 1931
Structure No: 300019011701091
Length: 12'
Facility Carried: US7
Structure Type: RC BOX
Features Intersected: BROOK
Maintenance/Ownership: State

Bridge 120:
Stringer/multi-beam or girder - 1943
Structure No: 200019012001092
Length: 108'
Height: 5.33'
Width: 3.4'
Facility Carried: US 07 ML
Structure Type: 2 SPAN ROLLED BEAM
Features Intersected: LEICESTER RIVER
Surface: Bituminous
Maintenance/Ownership: State

Road Widths	Travellane	Roadway	Lane Count	Base	Subbase
	36	24	2	12" Gravel	18" S.B.
	40	32	2	24" S.B.	24" S.B.

Curves	2	3	5
--------	---	---	---

Grades	-3.8A	-5.0
--------	-------	------

Guardrails	None	None	None
------------	------	------	------

Rumblestrips	None	None	None
--------------	------	------	------

Historic Projects

2018: NH SURF(43)
2000: NH 2130(1)S
1987: F DECK(12)S
1986: FEGC 019-3(4)S
1983: F 019-3(32)S
1956: APP 11(56)
1940: FAP 109-H(1)
1942: SN FAP 109-GL(1)
1931: APP 7

Maintenance Garage	District 3 - DMF Maintenance Clarendon Garage
--------------------	---

Speed Zone	
------------	--

Functional Class	3
------------------	---

National Highway System	NHS - Other NHS Routes
-------------------------	------------------------

Limited Access Highway	
------------------------	--

Customer Service Level	Arterial Highway
------------------------	------------------

Traffic Counters	
------------------	--

AADT

Year	5400	6200	5900
2021		6069	
2020		5357	
2019		6250	
2018	5400	6200	5900
2017	5500	6300	6000

Crash Locations

Year	Crash Locations
(Incomplete) 2022	HCL Section No. 646
2021	
2020	
2019	
2018	

Historic Projects Unknown, Bituminous Concrete, Retreatment, Resurface, Bituminous Mix, Skippy Mix, Bituminous Seal, Concrete, Gravel, Surface Treated Gravel, Plant Mix, Reclaimed Base and Bituminous Concrete	Functional Class 1 - Interstate System, 2 - Other Freeways and Expressways, 3 - Principal Arterial, 4 - Minor Arterial, 5 - Major Collector, 6 - Minor Collector	Curves Left (degrees), Right (degrees)	Grades (degrees) grade up, (degrees) grade down	Traffic Counters Continuous (CTC), Weigh-In-Motion (WIM), Short-Term, Scheduled, Short-Term, Unscheduled	Crash Locations Fatal, Injury, Property Damage Only, Unknown Crash Type	High Crash Locations (HCL's) Sections (& Intersections) HCL No. 1-100 (1-10), 101-200 (11-20), 201-300 (21-30), 301-400 (31-40), 401-800 (41-113)	Mileage by Functional Class By Sheet 019-3 3 - Other Principal Arterial 3.425	Mileage by Town By Sheet LEICESTER - U007-0109 3.425 of 3.425	DISTRICT 3	TOWN LEICESTER	Date: 10/02/22	ROUTE US-7 ETE mileage: 85.258 to 88.683
Page Total Mileage: 3.425 mi								Page Total Mileage: 3.425 mi	1 of 1 TWN mileage: 0.0 to 3.425			

For More Information Contact - Vermont Agency of Transportation, Policy, Planning and Intermodal Development Division - Mapping Section, 219 North Main Street, Barre, VT 05641 Telephone: 802-828-2600.