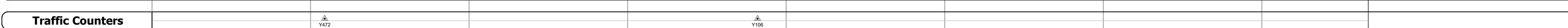






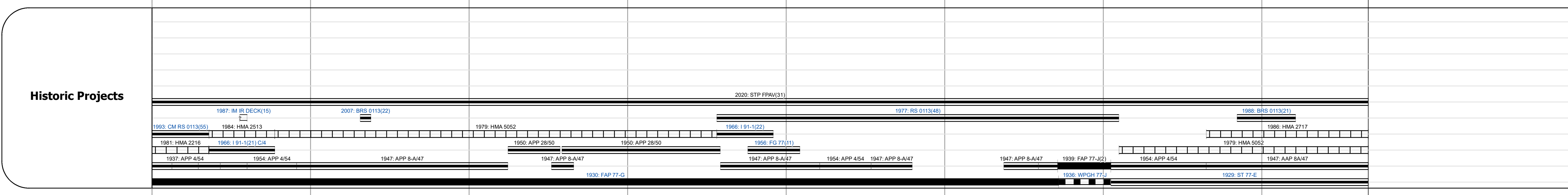
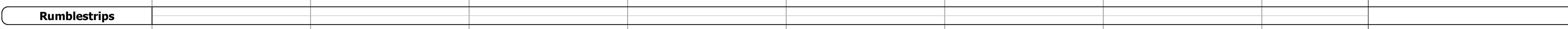
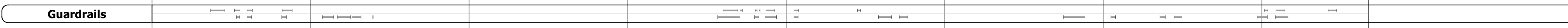

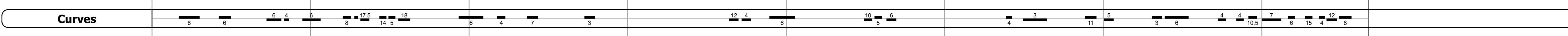
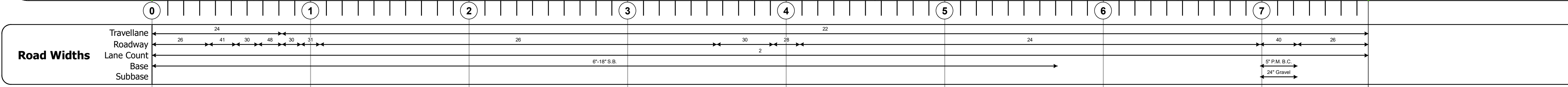
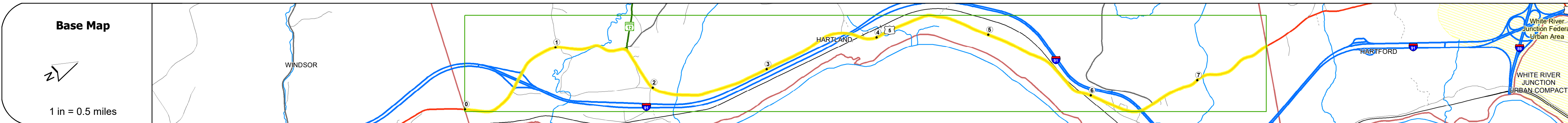
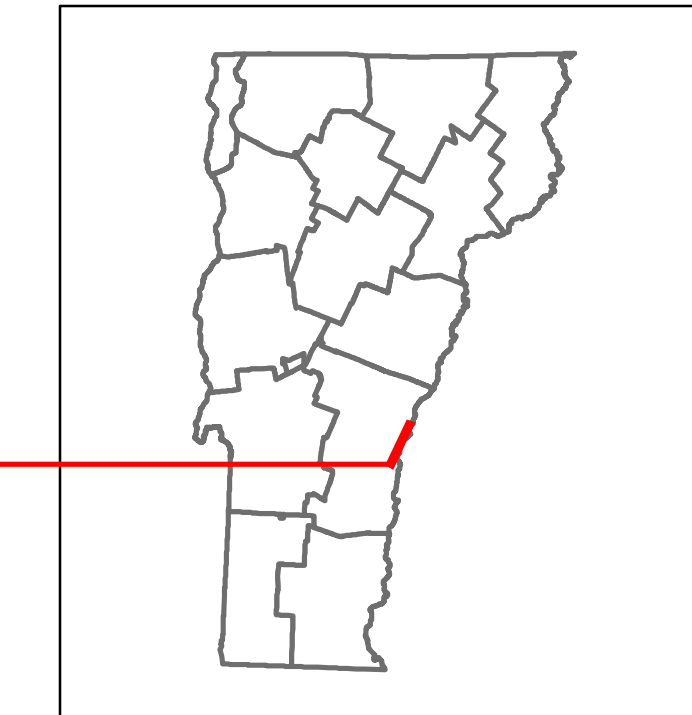
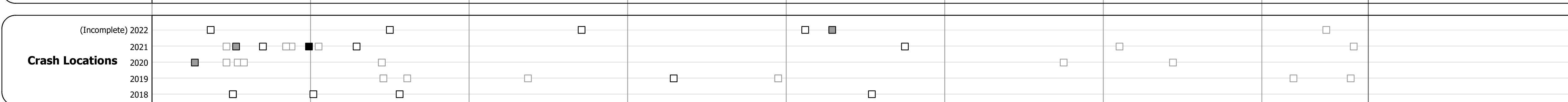


DISTRICT	TOWN	ROUTE
4	HARTLAND	US-5



Year	Section 1	Section 2	Section 3	Section 4	Section 5	Section 6	Section 7
2021	2192	5022	4776			2146	4344
2020	4051	4431	4215			1894	3834
2019	4783	5231	4976			2236	4526
2018	5200		4800			2200	4500
2017	5100		4800			2200	4300



## STRUCTURE DESCRIPTIONS

- Bridge 58A:** Stringer/multi-beam or girder - 1965  
Structure No. 200113058A14092  
Length: 220'  
Height: 5.33'  
Width: 3.0'  
Under Clearance: 1.42'  
Facility Carried: US 05 ML  
Structure Type: 4 SP CNT ROLLED BM  
Features Intersected: 1 91 UNDER US 5  
Maintenance/Ownership: State
- Bridge 60:** Stringer/multi-beam or girder - 2006  
Structure No. 200113006014092  
Length: 144'  
Height: 5.33'  
Width: 3.3'  
Under Clearance: 1.42'  
Facility Carried: US 05 ML  
Structure Type: CURVED WELDED GIRDER  
Features Intersected: LULLS BROOK  
Surface: Bituminous  
Maintenance/Ownership: State
- Bridge 61:** Culvert - 1930  
Structure No. 300113006114091  
Length: 12'  
Facility Carried: US5  
Structure Type: RC BOX  
Features Intersected: BROOK  
Maintenance/Ownership: State
- Bridge 62:** Stringer/multi-beam or girder - 1965  
Structure No. 200113006214092  
Length: 375'  
Height: 5.33'  
Width: 3.1'  
Under Clearance: 1.33'  
Facility Carried: US 05 ML  
Structure Type: 3 SPAN ROLLED BEAM  
Features Intersected: 1 91 UNDER US 5  
Maintenance/Ownership: State
- Bridge 62A:** Stringer/multi-beam or girder - 1955  
Structure No. 200113062A14092  
Length: 99'  
Height: 5.33'  
Width: 3.0'  
Under Clearance: 1.83'  
Facility Carried: US 05 ML  
Structure Type: ROLLED BEAM  
Features Intersected: US 5 OVER NECRR  
Surface: Bituminous  
Maintenance/Ownership: State
- Bridge 66:** Stringer/multi-beam or girder - 1936  
Structure No. 200113006614092  
Length: 222'  
Height: 5.33'  
Width: 2.4'  
Under Clearance: 1.58'  
Facility Carried: US 05 ML  
Structure Type: 3 SPAN ROLLED BEAM  
Features Intersected: US 5 OVER NECRR  
Surface: Bituminous  
Maintenance/Ownership: State
- Unknown 66A:** Unknown  
Structure No. 200091039N14092  
Structure Type: Unknown  
Features Intersected: 1 91 OVER US 5  
Maintenance/Ownership: State
- Unknown 66B:** Unknown  
Structure No. 200091039S14092  
Structure Type: Unknown  
Features Intersected: 1 91 OVER US 5  
Maintenance/Ownership: State
- Bridge 67:** Stringer/multi-beam or girder - 1988  
Structure No. 200113006714092  
Length: 220'  
Height: 5.33'  
Width: 3.9'  
Under Clearance: 1.58'  
Facility Carried: US 05 ML  
Structure Type: 2 SP CNT CUR GIRDER  
Features Intersected: OTTAUQUECHEE RIVER  
Surface: Bituminous  
Maintenance/Ownership: State

<b>Historic Projects</b> <ul style="list-style-type: none"> <li>Unknown</li> <li>Retreatment</li> <li>Resurface</li> <li>Bituminous Mix</li> <li>Skinny Mix</li> <li>Bituminous Seal</li> </ul>	<b>Functional Class</b> <ul style="list-style-type: none"> <li>1 - Interstate System</li> <li>2 - Other Freeways and Expressways</li> <li>3 - Principal Arterial</li> <li>4 - Minor Arterial</li> <li>5 - Major Collector</li> <li>6 - Minor Collector</li> </ul>	<b>Curves</b> <ul style="list-style-type: none"> <li>Left</li> <li>Right</li> </ul>	<b>Grades</b> <ul style="list-style-type: none"> <li>Special grade up</li> <li>Special grade down</li> </ul>	<b>Traffic Counters</b> <ul style="list-style-type: none"> <li>Continuous (CTC)</li> <li>Weigh-In-Motion (WIM)</li> <li>Short-Term, Scheduled</li> <li>Short-Term, Unscheduled</li> </ul>	<b>Crash Locations</b> <ul style="list-style-type: none"> <li>Fatal</li> <li>Injury</li> <li>Property Damage Only</li> <li>Unknown Crash Type</li> </ul>	<b>Mileage by Functional Class By Sheet</b> 0113 5 - Major collector 7.672	<b>Mileage by Town By Sheet</b> HARTLAND - U005-1409 7.672 of 7.672	<b>DISTRICT</b> 4	<b>TOWN</b> HARTLAND	<b>Date:</b> 10/02/22	<b>ROUTE</b> US-5 ETE mileage: 63.168 to 70.84
--	--	--	---	--	---	---	--	----------------------	-------------------------	-----------------------	--