

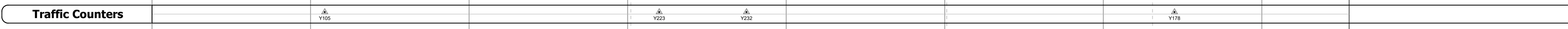


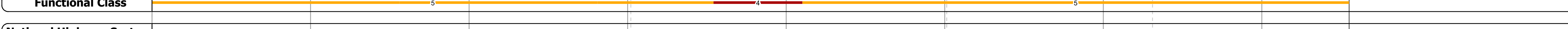

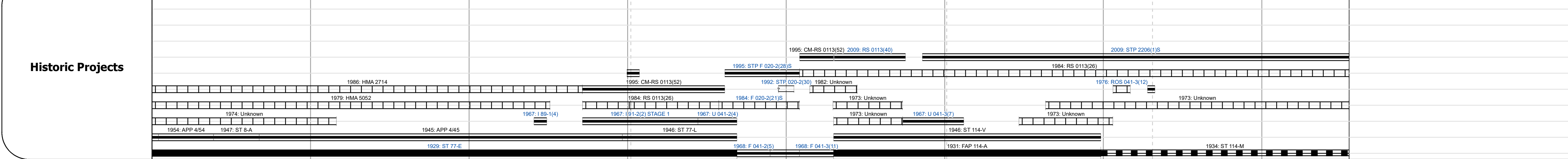
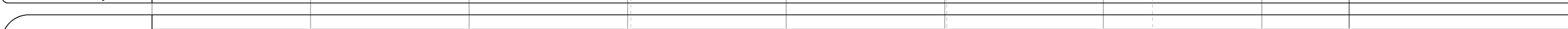
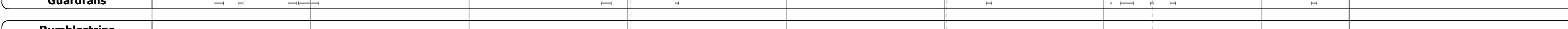

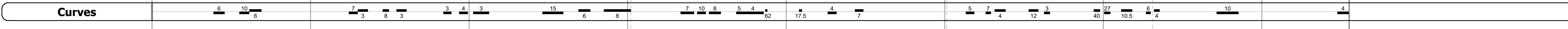
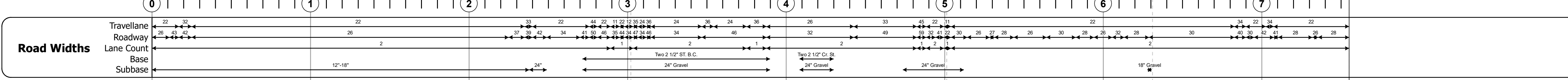
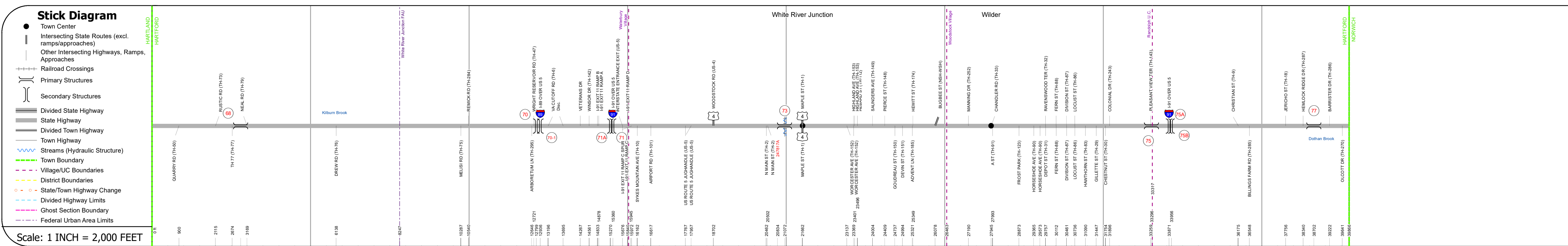
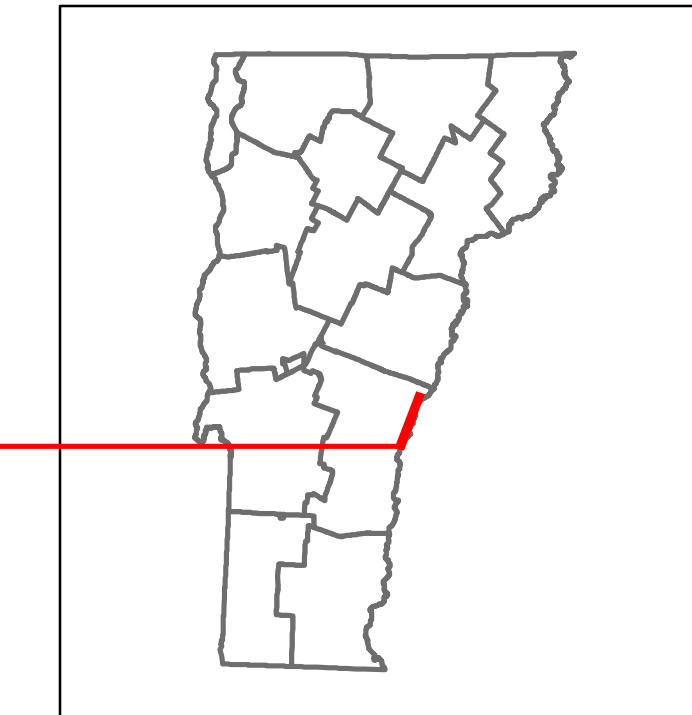


Route Log and Progress Chart

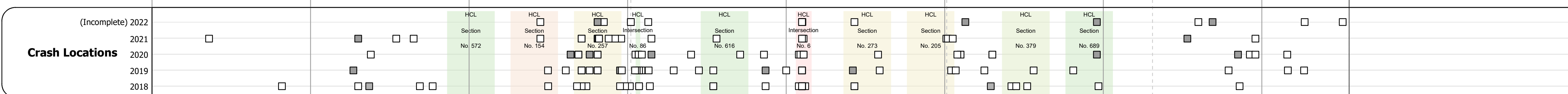
DRAFT

Please Note: Errors and Omissions May Exist.
Contact the VTrans Mapping Section with questions or concerns.

DISTRICT	TOWN	ROUTE
4	HARTFORD	US-5



Traffic Counters	Y165		Y223		Y232		Y178	
2021	4344	4344	5310	62769383	3126426	7969	7580	5860
2020	3834	3725	5336	69458374	2790378	7195	6451	5697
2019	4526	4526	6483	84391175	3390535	6922	8743	7839
2018	4500	5700	6400	850000	9400	286700	8400	8800
2017	4300	5500	6300	900000	10000	1278700	8600	8700



STRUCTURE DESCRIPTIONS

Bridge 68: Culvert - 2018 Structure No. 300113006814081 Length: 170' Facility Carried: US5 Structure Type: CGMPP Features Intersected: BROOK Maintenance/Ownership: State
Unknown 70: Unknown Structure No. 200089006514082 Structure Type: Unknown Features Intersected: 1.89 OVER US 5 Maintenance/Ownership: State
Unknown 70-1: Unknown Structure No. 200089006N14082 Structure Type: Unknown Features Intersected: 1.89 OVER US 5 Maintenance/Ownership: State
Unknown 71: Unknown Structure No. 200091043514082 Structure Type: Unknown Features Intersected: 1.91 OVER US 5 Maintenance/Ownership: State
Unknown 71A: Unknown Structure No. 200091043N14082 Structure Type: Unknown Features Intersected: 1.91 OVER US 5 Maintenance/Ownership: State
Bridge 73: Stinger/multi-beam or girder - 1968 Structure No. 200113007314082 Length: 979' Height: 5.33' Width: 5.7' Under Clearance: 1.92' Facility Carried: US 05 ML Structure Type: 6 SP CONT WLD GIRDER Features Intersected: US 5 OVER WHI R + NECRR Surface: Bituminous Maintenance/Ownership: State
Bridge 75: Slab - 1977 Structure No. 300113007514081 Length: 22' Width: 3.4' Facility Carried: US5 Structure Type: CONCRETE SLAB Features Intersected: DOTHAN BROOK Surface: Bituminous Maintenance/Ownership: State
Unknown 75A: Unknown Structure No. 200091047N14082 Structure Type: Unknown Features Intersected: 1.91 OVER US 5 Maintenance/Ownership: State
Unknown 75B: Unknown Structure No. 200091047S14082 Structure Type: Unknown Features Intersected: 1.91 OVER US 5 Maintenance/Ownership: State
Bridge 77: Culvert - 1931 Structure No. 300113007714081 Length: 8' Facility Carried: US5 Structure Type: RC BOX Features Intersected: BROOK Maintenance/Ownership: State

Historic Projects <ul style="list-style-type: none"> Unknown Retreatment Resurface Bituminous Mix Skippy Mix Bituminous Seal 	Functional Class <ul style="list-style-type: none"> 1 - Interstate System 2 - Other Freeways and Expressways 3 - Principal Arterial 4 - Minor Arterial 5 - Major Collector 6 - Minor Collector 	Curves <ul style="list-style-type: none"> Left Right 	Grades <ul style="list-style-type: none"> grade up grade down 	Traffic Counters <ul style="list-style-type: none"> Continuous (CTC) Weigh-In-Motion (WIM) Short-Term, Scheduled Short-Term, Unscheduled 	Crash Locations <ul style="list-style-type: none"> Fatal Injury Property Damage Only Unknown Crash Type 	Mileage by Functional Class By Sheet 020-2 0113 4 - Minor Arterial 5 - Major Collector 0.560 6.990 Page Total Mileage: 7.55 mi	Mileage by Town By Sheet HARTFORD - U005-1408 7.55 of 7.55 Page Total Mileage: 7.55 mi	DISTRICT 4	TOWN HARTFORD	Date: 10/02/22	ROUTE US-5 ETE mileage: 70.84 to 78.39
--	--	--	---	--	---	--	---	----------------------	-------------------------	-----------------------	---

For More Information Contact - Vermont Agency of Transportation, Policy, Planning and Intermodal Development Division - Mapping Section, 219 North Main Street, Barre, VT 05641 Telephone: 802-828-2600.