
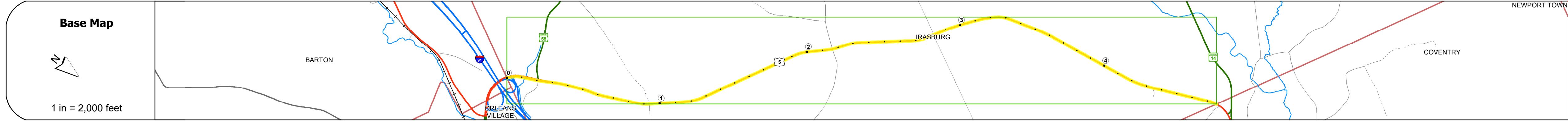
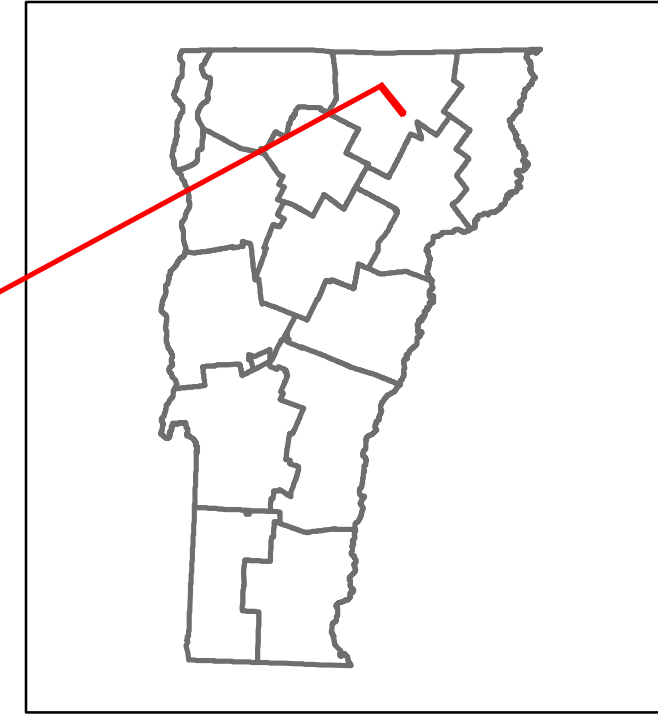


DISTRICT	TOWN	ROUTE
9	IRASBURG	US-5



STRUCTURE DESCRIPTIONS

Scale: 1 INCH = 2,000 FEET	
Road Widths	Travellane: 14, 20, 26, 30, 32, 30, 32; Roadway Lane Count: 1, 2, 2, 2, 2, 2; Base Subbase: 14
Curves	5.8, 2, 5, 3, 4, 3, 4, 6
Grades	+4.6, +5.34, +5.0A, 7.0, -6.9, -4.2
Guardrails	
Rumblestrips	
Historic Projects	1991: RS 0113/50; 1990: STP 9625/11S; 1971: F 041-005; 1983: HMA 2431; 1959: APP 17/59; 1949: FAP 19(2); 1937: FAP 9; 1938: FAP 9 C/3; 1922: FAP 19; 1921: FAP 9
Maintenance Garage	District 9 - DMF Maintenance Irasburg Garage
Speed Zone	40
Functional Class	5
National Highway System	
Limited Access Highway	
Customer Service Level	Local Connector
Traffic Counters	P160, P103
AADT	2021: 2485, 2178; 2020: 2178, 1922; 2019: 2566, 2269; 2018: 4200, 2300; 2017: 4100, 2300
Crash Locations	(Incomplete) 2022, 2021, 2020, 2019, 2018

Historic Projects Unknown, Retreatment, Resurface, Bituminous Mix, Skiny Mix, Bituminous Seal Bituminous Concrete, Surface Treated Gravel, Cold Plane and Plant Mix, Reclaimed Base and Bituminous Concrete, Concrete, Gravel	Functional Class 1 - Interstate System, 2 - Other Freeways and Expressways, 3 - Principal Arterial, 4 - Minor Arterial, 5 - Major Collector, 6 - Minor Collector	Curves Left (degrees), Right (degrees) Grades Left (percent) grade up, Right (percent) grade down Road Widths (ft)	Traffic Counters Continuous (CTC), Weigh-In-Motion (WIM), Short-Term, Scheduled, Short-Term, Unscheduled Crash Locations Fatal, Injury, Property Damage Only, Unknown Crash Type High Crash Locations (HCL's) HCL No., Sections (& Intersections)	Mileage by Functional Class By Sheet 0113 5 - Major Collector 4.762 Page Total Mileage: 4.762 mi	Mileage by Town By Sheet IRASBURG - U005-1011 4.762 of 4.762 Page Total Mileage: 4.762 mi	DISTRICT 9	TOWN IRASBURG	Date: 10/02/22 1 of 1 TWN mileage: 0.0 to 4.762	ROUTE US-5 ETE mileage: 172.846 to 177.608
--	--	--	---	--	---	----------------------	-------------------------	---	---