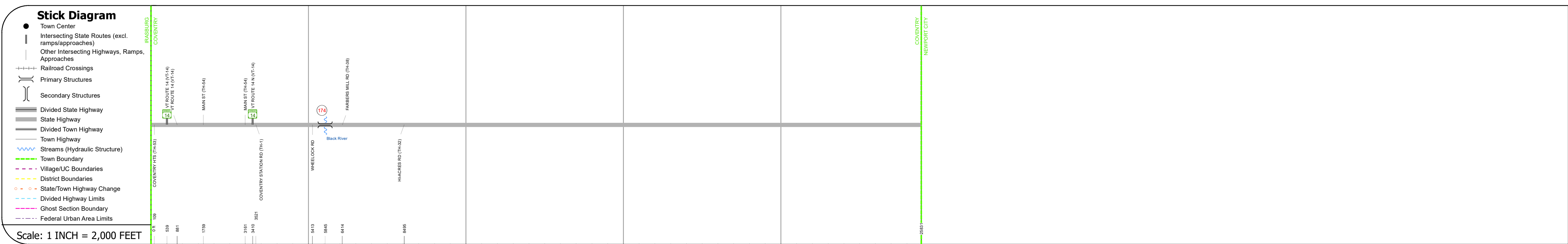
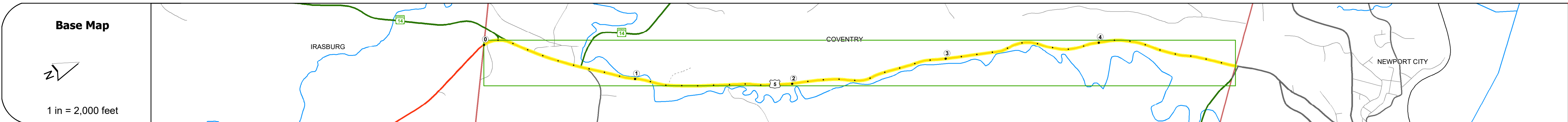
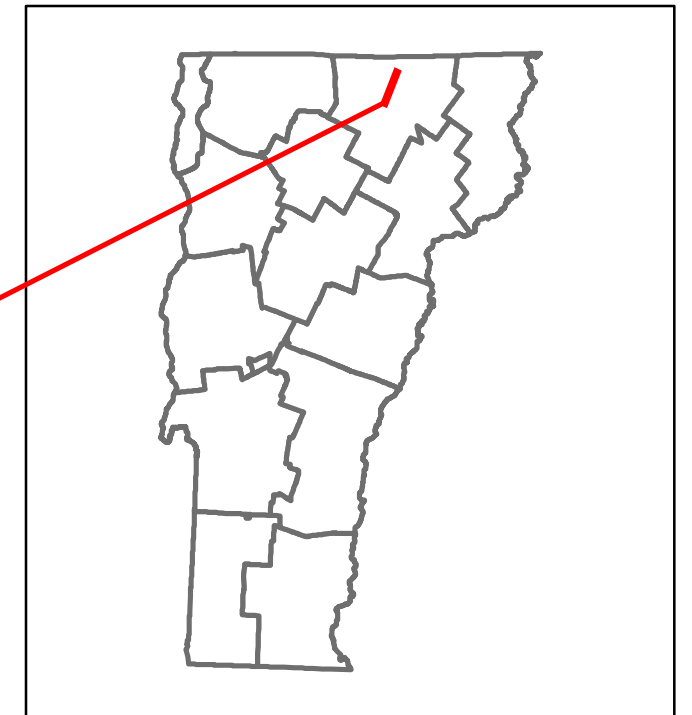


DISTRICT	TOWN	ROUTE
9	COVENTRY	US-5



**STRUCTURE DESCRIPTIONS**

**Bridge 174:**  
Stringer/multi-beam or girder - 1980  
Structure No: 200113017410052  
Length: 140'  
Height: 5.33'  
Width: 3.3'  
Facility Carried: US 05 ML  
Structure Type: 3 SP CONT CANT GIR  
Features Intersected: BLACK RIVER  
Surface: Bituminous  
Maintenance/Ownership: State

<b>Road Widths</b>	Travellane: 24, 22 Roadway: 34, 26 Lane Count: 2 Base: 24' Gravel Subbase: 2' P.M. B.C., 24' Gravel
<b>Curves</b>	6, 4, 4, 3, 4, 6, 3, 6, 4, 6, 5, 6, 4, 8, 4, 3, 4, 4, 4
<b>Grades</b>	-6.3
<b>Guardrails</b>	
<b>Rumblestrips</b>	
<b>Historic Projects</b>	1996: STP 9625118 1994: STP 9400118 1985: RS 0113421, 1985: F 041-523, 1985: RS 0113421 1987: BP 041-S-6607, 1987: BP 041-S-6608 1980: MA 9181, 1980: MA 2080 1990: MA 9180, 1993: EAP E-130-A2 1931: FAP 130-A, 1930: FAP 130-A
<b>Maintenance Garage</b>	District 9 - DMF Maintenance Irasburg Garage
<b>Speed Zone</b>	
<b>Functional Class</b>	5
<b>National Highway System</b>	
<b>Limited Access Highway</b>	
<b>Customer Service Level</b>	Local Connector
<b>Traffic Counters</b>	P102
<b>AADT</b>	2021: 2178, 3284; 2020: 1922, 3149; 2019: 2269, 3718; 2018: 2300, 3900; 2017: 2300, 3800
<b>Crash Locations</b>	(Incomplete) 2022, 2021, 2020, 2019, 2018

<p><b>Historic Projects</b></p> <ul style="list-style-type: none"> <li>Unknown</li> <li>Retreatment</li> <li>Resurface</li> <li>Bituminous Mix</li> <li>Skinny Mix</li> <li>Bituminous Seal</li> </ul> <p><b>Surface Treated</b></p> <ul style="list-style-type: none"> <li>Gravel</li> <li>Plant Mix</li> <li>Reclaimed Base and Bituminous Concrete</li> <li>Concrete</li> <li>Gravel</li> </ul> <p><b>Functional Class</b></p> <ul style="list-style-type: none"> <li>1 - Interstate System</li> <li>2 - Other Freeways and Expressways</li> <li>3 - Principal Arterial</li> <li>4 - Minor Arterial</li> <li>5 - Major Collector</li> <li>6 - Minor Collector</li> </ul> <p><b>Speed Zones</b></p> <ul style="list-style-type: none"> <li>25</li> <li>30</li> <li>35</li> <li>40</li> <li>45</li> <li>50</li> <li>55</li> <li>60</li> <li>65</li> </ul>	<p><b>Curves</b></p> <ul style="list-style-type: none"> <li>Left</li> <li>Right</li> </ul> <p><b>Grades</b></p> <ul style="list-style-type: none"> <li>up</li> <li>down</li> </ul> <p><b>Road Widths</b></p> <ul style="list-style-type: none"> <li>Left</li> <li>Right</li> </ul>	<p><b>Traffic Counters</b></p> <ul style="list-style-type: none"> <li>Continuous (CTC)</li> <li>Weigh-In-Motion (WIM)</li> <li>Short-Term, Scheduled</li> <li>Short-Term, Unscheduled</li> </ul> <p><b>Crash Locations</b></p> <ul style="list-style-type: none"> <li>Fatal</li> <li>Injury</li> <li>Property Damage Only</li> <li>Unknown Crash Type</li> </ul> <p><b>High Crash Locations (HCL's)</b></p> <p>Sections (&amp; Intersections)</p> <ul style="list-style-type: none"> <li>1 - 100 (1 - 10)</li> <li>101 - 200 (11 - 20)</li> <li>201 - 300 (21 - 30)</li> <li>301 - 400 (31 - 40)</li> <li>401 - 800 (41 - 113)</li> </ul>	<p><b>Mileage by Functional Class By Sheet</b></p> <p>0113 5 - Major Collector 4.892</p> <p><b>Page Total Mileage: 4.892 mi</b></p>	<p><b>Mileage by Town By Sheet</b></p> <p>COVENTRY - U005-1005 4.892 of 4.892</p> <p><b>Page Total Mileage: 4.892 mi</b></p>	<p><b>DISTRICT</b></p> <p>9</p>	<p><b>TOWN</b></p> <p>COVENTRY</p>	<p><b>Date:</b> 10/02/22</p> <p><b>1 of 1</b></p> <p>TWN mileage: 0.0 to 4.892</p>	<p><b>ROUTE</b></p> <p>US-5</p> <p>ETE mileage: 177.608 to 182.5</p>
--	--	---	---	--	---------------------------------	------------------------------------	--	--