Route Log and Progress Chart

DRAFT

Please Note: Errors and Omissions May Exist.
Contact the VTrans Mapping Section with questions or concerns.

DISTRICT	TOWN	ROUTE
7	BRADFORD	US-5

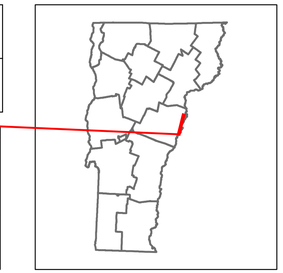

5

Base Map

1 in = 0.6 miles

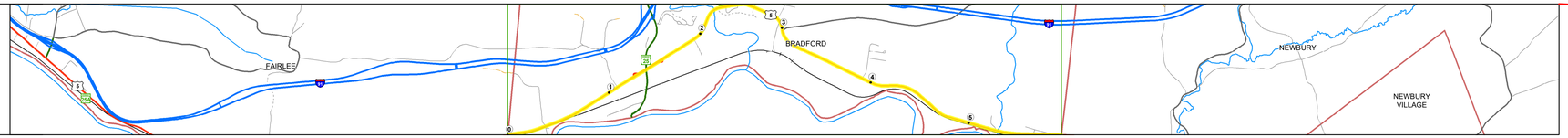

Stick Diagram

- Town Center
- Intersecting State Routes (excl. ramps/approaches)
- Other Intersecting Highways, Ramps, Approaches
- Railroad Crossings
- Primary Structures
- Secondary Structures
- Divided State Highway
- State Highway
- Divided Town Highway
- Town Highway
- Streams (Hydraulic Structure)
- Town Boundary
- Village/UC Boundaries
- District Boundaries
- State/Town Highway Change
- Divided Highway Limits
- Ghost Section Boundary
- Federal Urban Area Limits

Scale: 1 INCH = 2,000 FEET

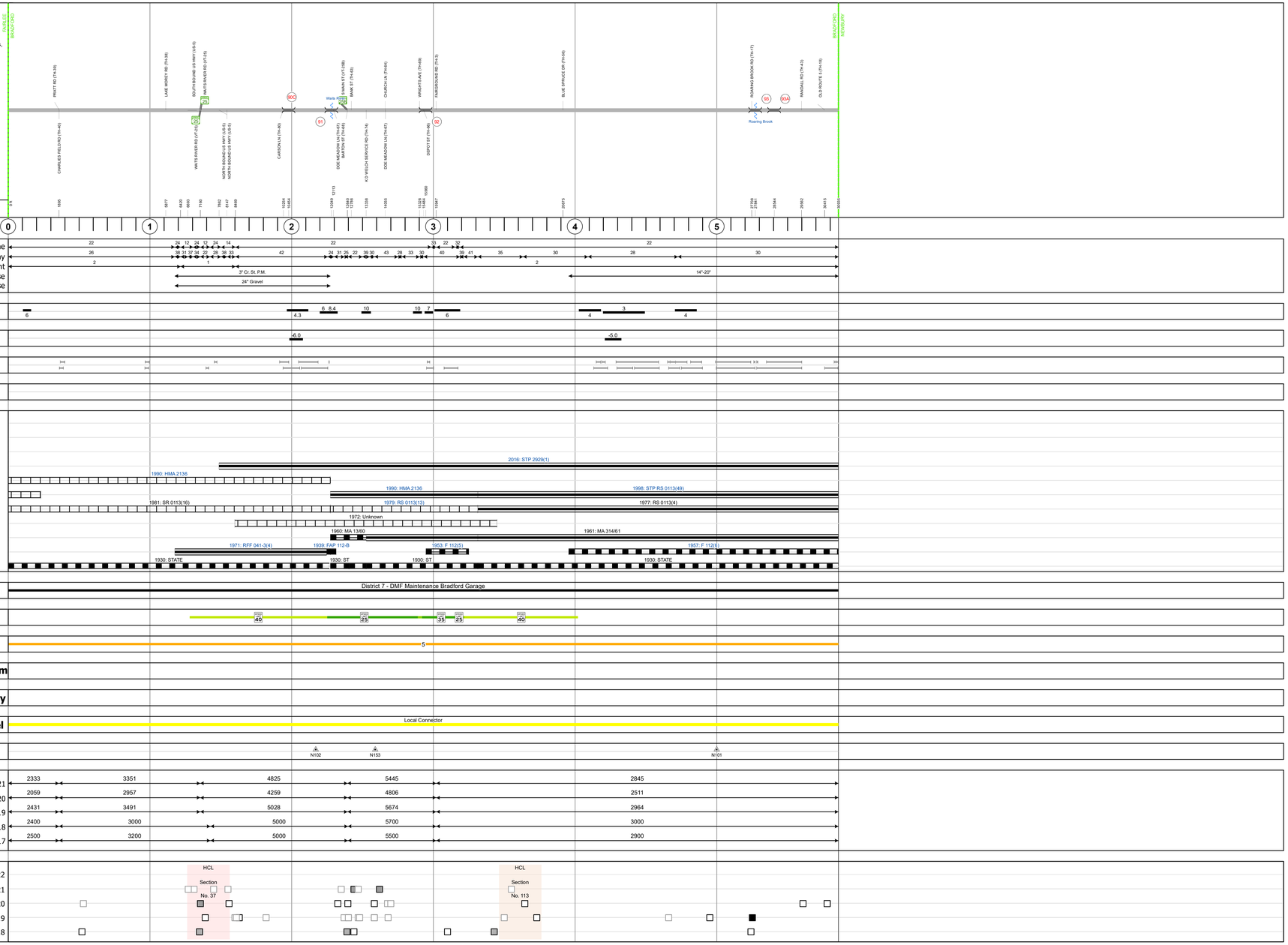

Road Widths

Curves

Grades

Guardrails

Rumblestrips

Historic Projects

Maintenance Garage

District 7 - DMF Maintenance Bradford Garage

Speed Zone

Functional Class

5

National Highway System

Limited Access Highway

Customer Service Level

Local Connector

Traffic Counters

N102
N153
N101

AADT

Crash Locations

STRUCTURE DESCRIPTIONS

Bridge 90C:
Culvert - 1971
Structure No. 300113090C09011
Length: 7'
Facility Carried: US5
Structure Type: CGMPA
Features Intersected: CATTLE PASS
Maintenance/Ownership: State

Bridge 91:
Girder and floorbeam system - 1939
Structure No. 200113009109012
Length: 92'
Height: 5.33'
Width: 2.5'
Facility Carried: US 05 ML
Structure Type: RIVETED TWO GIRDER
Features Intersected: WAITS RIVER
Surface: Bituminous
Maintenance/Ownership: State

Bridge 92:
Culvert - 1953
Structure No. 300113009209011
Length: 7'
Facility Carried: US5
Structure Type: SEGMENTAL RC PIPE
Features Intersected: KINGHORN BROOK
Maintenance/Ownership: State

Bridge 93:
Stringer/multi-beam or girder - 1957
Structure No. 200113009309012
Length: 69'
Height: 5.33'
Width: 3.3'
Facility Carried: US 05 ML
Structure Type: ROLLED BEAM
Features Intersected: ROARING BROOK
Surface: Bituminous
Maintenance/Ownership: State

Bridge 93A:
Culvert - 1957
Structure No. 300113093A09011
Length: 17'
Under Clearance: 1.17'
Facility Carried: US5
Structure Type: RC BOX
Features Intersected: ACCESS ROAD
Maintenance/Ownership: State

Historic Projects

- Unknown
- Retreatment
- Resurface
- Bituminous Mix
- Skinny Mix
- Bituminous Seal
- Bituminous Concrete
- Bituminous Macadam
- Cold Plane and Bituminous Concrete
- Concrete
- Gravel
- Surface Treated Gravel
- Plant Mix
- Reclaimed Base and Bituminous Concrete

Indicated plans available - http://vtransmap01.act.state.vt.us/rp/dpr/Diwebstore/

Functional Class

- 1 - Interstate System
- 2 - Other Freeways and Expressways
- 3 - Principal Arterial
- 4 - Minor Arterial
- 5 - Major Collector
- 6 - Minor Collector

Speed Zones

SPEED 25, SPEED 30, SPEED 35, SPEED 40, SPEED 45, SPEED 50, SPEED 55, SPEED 60, SPEED 65

Curves

(degrees) Left, Right

Grades

(percent) grade up, grade down

Road Widths

(ft)

Traffic Counters

- Continuous (CTC)
- Weigh-In-Motion (WIM)
- Short-Term, Scheduled
- Short-Term, Unscheduled

(counter ID)

AADT
(AADT)

Crash Locations

- Fatal
- Injury
- Property Damage Only
- Unknown Crash Type

High Crash Locations (HCL's)
Sections (& Intersections)

HCL No.
- 1 - 100 (1 - 10)
- 101 - 200 (11 - 20)
- 201 - 300 (21 - 30)
- 301 - 400 (31 - 40)
- 401 - 800 (41 - 113)

Mileage by Functional Class By Sheet

0113	5 - Major Collector	5.859

Page Total Mileage: 5.859 mi

Mileage by Town By Sheet

BRADFORD - U005-0901		5.859 of 5.859

Page Total Mileage: 5.859 mi

DISTRICT	TOWN	Date: 10/02/22	ROUTE
7	BRADFORD	1 of 1 TWN mileage: 0.0 to 5.859	US-5 ETE mileage: 101.638 to 107.497

For More Information Contact - Vermont Agency of Transportation, Policy, Planning and Intermodal Development Division - Mapping Section, 219 North Main Street, Barre, VT 05641 Telephone: 802-828-2600.