

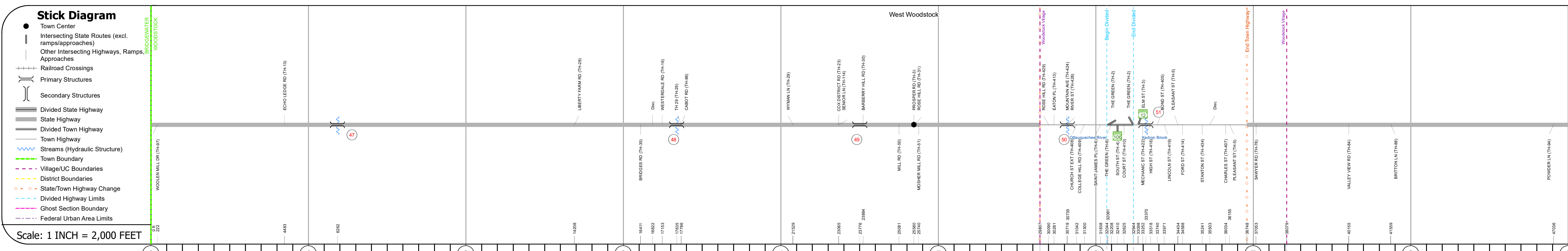
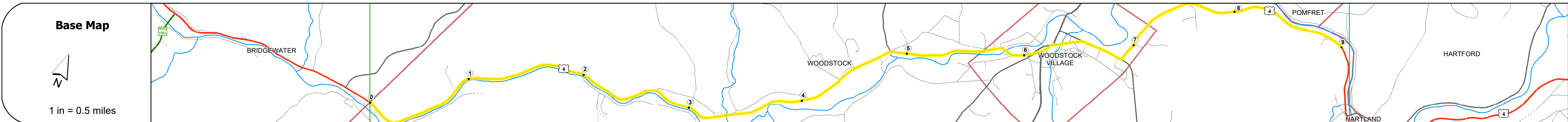
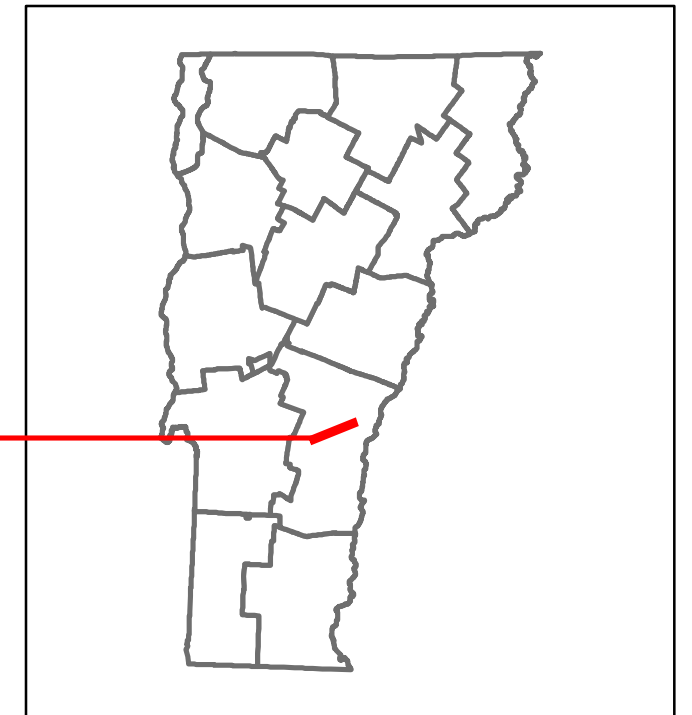


# Route Log and Progress Chart

**DRAFT**

Please Note: Errors and Omissions May Exist.  
Contact the VTrans Mapping Section with questions or concerns.

DISTRICT	TOWN	ROUTE
4	WOODSTOCK	US-4



Travellane	Roadway	Lane Count	Base	Subbase
22	27	34	30	2

Curves	Grades	Guardrails	Rumblestrips
4.8, 4.8, 10.9, 2.3, 3.3, 4.1, 1.4, 3.4, 1.4, 5.7, 3.8, 1.6, 7.2, 3.8, 11.5, 1.4, 9.5, 11.5, 1.9, 7.9, 4.8, 7.6, 5.7, 6, 9, 12, 4, 10, 4, 5, 13, 7, 6, 6.9, 12, 2, 3, 4, 3, 4, 6, 6, 7, 4, 6, 6			

Historic Projects
2017: ER NH 020-2(38) 2009: NH 2611(1) S 1996: District 1989: HMA 2912 1981: HMA 2219 2009: NH 2606(1) 2018: BF 020-2(43) 2009: NH 2606(1) 2007: BF 020-2(32) 1977: Unknown 1973: Unknown 1971: ST 020-2-6248 1934: ST 108-D 1934: APP 571 1929: Village Project 1932: FAP 108-A 1978: Unknown 1976: HMA 3701 1976: HMA 3071 1984: HMA 2512 1970: HMA 3701

Maintenance Garage
District 4 - DMF Maintenance White River Garage

Speed Zone
35, 45, 35, 35, 35

Functional Class
3

National Highway System
NHS - Other NHS Routes

Limited Access Highway

Customer Service Level
Arterial Highway

Traffic Counters
Y115, Y116, Y240, Y247, Y244, Y243 Y284

ADT
2021: 5898, 5206, 6146, 7829, 6910, 8158, 3985713337, 3515042007, 8562, 8105, 7102, 6268
2020: 6100, 8300, 8200, 9800, 8300, 11800, 9900, 10800, 9600, 7400
2019: 5800, 8100, 8000, 9600, 8200, 12000, 10000, 11000, 9700, 7500

Crash Locations
(Incomplete) 2022, 2021, 2020, 2019, 2018

## STRUCTURE DESCRIPTIONS

**Bridge 47:**  
Slab - 1932  
Structure No. 200020004714242  
Length: 24'  
Height: 5.33'  
Width: 3.7'  
Facility Carried: US 04 ML  
Structure Type: CONCRETE SLAB  
Features Intersected: BROOK  
Surface: Bituminous  
Maintenance/Ownership: State

**Bridge 48:**  
Slab - 1934  
Structure No. 200020004814242  
Length: 24'  
Height: 5.33'  
Width: 4.2'  
Facility Carried: US 04 ML  
Structure Type: CONCRETE SLAB  
Features Intersected: BROOK  
Surface: Bituminous  
Maintenance/Ownership: State

**Bridge 49:**  
Culvert - 1971  
Structure No. 300020004914241  
Length: 6'  
Facility Carried: US4  
Structure Type: ACCGMPP  
Features Intersected: BROOK  
Maintenance/Ownership: State

**Bridge 50:**  
Box beam or girders - multiple - 1939  
Structure No. 200020005014242  
Length: 203'  
Height: 5.33'  
Width: 3.4'  
Facility Carried: US 04 ML  
Structure Type: 3 SP PRESTRESS CONC  
Features Intersected: OTTAUQUECHEE RIVER  
Surface: Bituminous  
Maintenance/Ownership: Town

**Bridge 51:**  
Slab - 1935  
Structure No. 200020005114242  
Length: 37'  
Height: 5.33'  
Width: 5.4'  
Facility Carried: US 04 ML  
Structure Type: PRESTRESS CONC SLAB  
Features Intersected: KEDRON BROOK  
Surface: Bituminous  
Maintenance/Ownership: Town

<b>Historic Projects</b> <ul style="list-style-type: none"> <li>Unknown</li> <li>Retreatment</li> <li>Resurface</li> <li>Bituminous Mix</li> <li>Skinny Mix</li> <li>Bituminous Seal</li> </ul>	<b>Functional Class</b> <ul style="list-style-type: none"> <li>1 - Interstate System</li> <li>2 - Other Freeways and Expressways</li> <li>3 - Principal Arterial</li> <li>4 - Minor Arterial</li> <li>5 - Major Collector</li> <li>6 - Minor Collector</li> </ul>	<b>Curves</b> <ul style="list-style-type: none"> <li>Left (degrees)</li> <li>Right (degrees)</li> </ul>	<b>Grades</b> <ul style="list-style-type: none"> <li>Special grade up</li> <li>Special grade down</li> </ul>	<b>Traffic Counters</b> <ul style="list-style-type: none"> <li>Continuous (CTC)</li> <li>Weight-In-Motion (WIM)</li> <li>Short-Term, Scheduled</li> <li>Short-Term, Unscheduled</li> </ul>	<b>Crash Locations</b> <ul style="list-style-type: none"> <li>Fatal</li> <li>Injury</li> <li>Property Damage Only</li> <li>Unknown Crash Type</li> </ul>	<b>Mileage by Functional Class By Sheet</b> 020-2 3 - Other Principal Arterial 9.000	<b>Mileage by Town By Sheet</b> WOODSTOCK - U004-1424 9.0 of 9.648	<b>DISTRICT</b> 4	<b>TOWN</b> WOODSTOCK	<b>Date:</b> 10/02/22	<b>ROUTE</b> US-4 ETE mileage: 43.249 to 52.249
<b>Speed Zones</b> 25 30 35 40 45 50 55 60 65						<b>Page Total Mileage: 9.000 mi</b>		<b>Page Total Mileage: 9.0 mi</b>		<b>1 of 2</b> TWN mileage: 0.0 to 9.0	

For More Information Contact - Vermont Agency of Transportation, Policy, Planning and Intermodal Development Division - Mapping Section, 219 North Main Street, Barre, VT 05641 Telephone: 802-828-2600.