


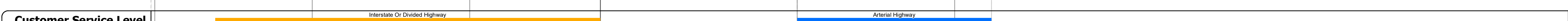





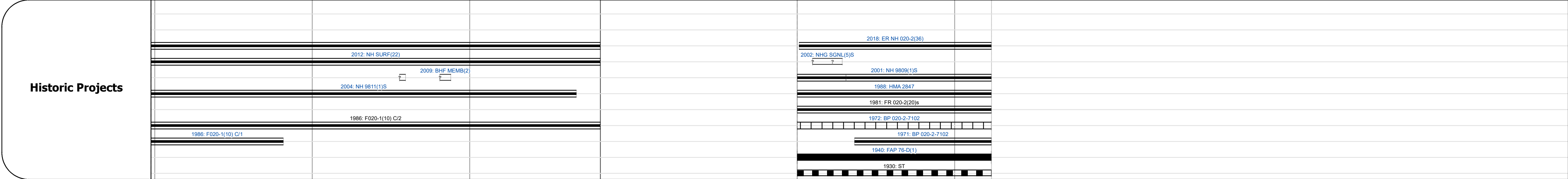




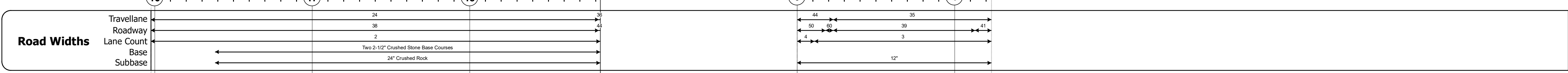
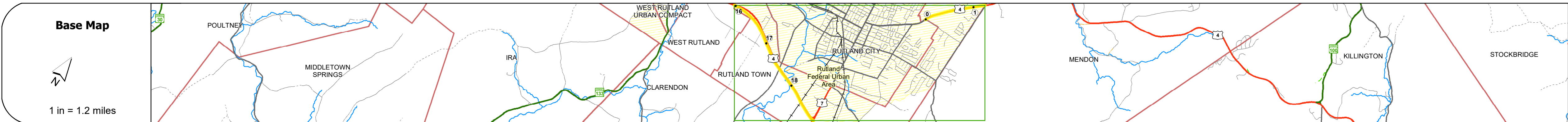
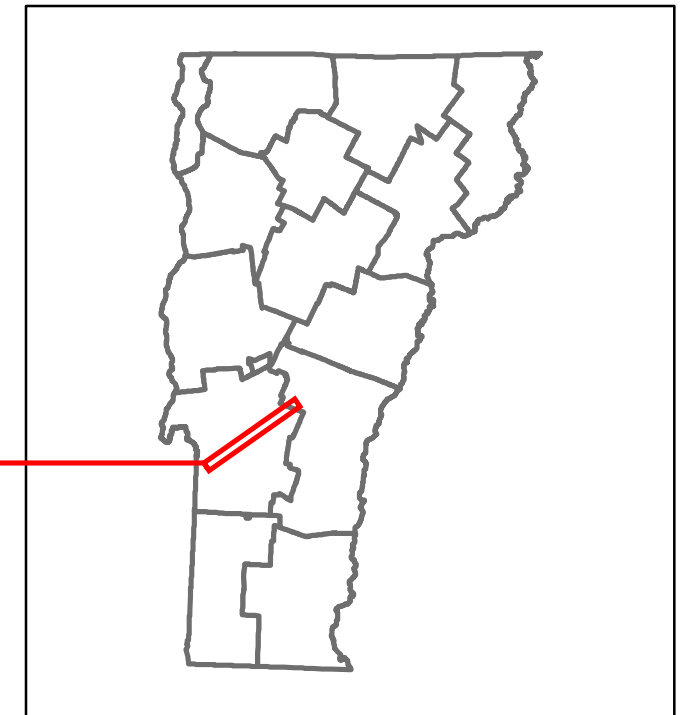


Route Log and Progress Chart

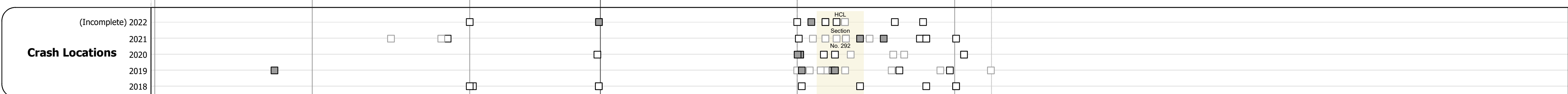
DRAFT

Please Note: Errors and Omissions May Exist.
Contact the VTrans Mapping Section with questions or concerns.

DISTRICT	TOWN	ROUTE
3	RUTLAND TOWN	US-4



Year	2017	2018	2019	2020	2021
ADT	9900	11000	5529	4550	5097



STRUCTURE DESCRIPTIONS

Unknown 18:
Unknown
Structure No. 2011200D1811201
Structure Type: Unknown
Features Intersected: TH 22 OVER US 4
Maintenance/Ownership: State

Bridge 19E:
Stringer/multi-beam or girder - 1986
Structure No. 200020019E11202
Length: 207'
Height: 5.33'
Width: 3.7'
Under Clearance: 2.42'
Facility Carried: US 04 ML
Structure Type: 3 SP CONT WLD GIRDER
Features Intersected: US 4 OVER DORR DRIVE
Surface: Bituminous
Maintenance/Ownership: State

Bridge 20E:
Stringer/multi-beam or girder - 1986
Structure No. 200020020E11202
Length: 364'
Height: 5.33'
Width: 3.7'
Facility Carried: US 04 ML
Structure Type: 3 SP CONT WLD GIRDER
Features Intersected: OTTER CREEK
Surface: Bituminous
Maintenance/Ownership: State

Historic Projects <ul style="list-style-type: none"> Bituminous Concrete Retreatment Resurface Bituminous Mix Skiny Mix Bituminous Seal 	Functional Class <ul style="list-style-type: none"> 1 - Interstate System 2 - Other 3 - Principal Arterial 4 - Minor Arterial 5 - Major Collector 6 - Minor Collector 	Curves <ul style="list-style-type: none"> Left Right 	Grades <ul style="list-style-type: none"> grade up grade down 	Traffic Counters <ul style="list-style-type: none"> Continuous (CTC) Weight-In-Motion (WIM) Short-Term, Scheduled Short-Term, Unscheduled 	Crash Locations <ul style="list-style-type: none"> Fatal Injury Property Damage Only Unknown Crash Type 	Mileage by Functional Class By Sheet 020-2 3 - Other Principal Arterial 1.234 020-1 3 - Other Principal Arterial 2.853	Mileage by Town By Sheet RUTLAND TOWN - U004-1120 4.087 of 4.087	DISTRICT 3	TOWN RUTLAND TOWN	Date: 10/02/22	ROUTE US-4 ETE mileage: 15.976 to 18.829, 20.079 to 21.313
Page Total Mileage: 4.087 mi								1 of 1 TWN mileage: 15.976 to 20.063	Page Total Mileage: 4.087 mi		

For More Information Contact - Vermont Agency of Transportation, Policy, Planning and Intermodal Development Division - Mapping Section, 219 North Main Street, Barre, VT 05641 Telephone: 802-828-2600.