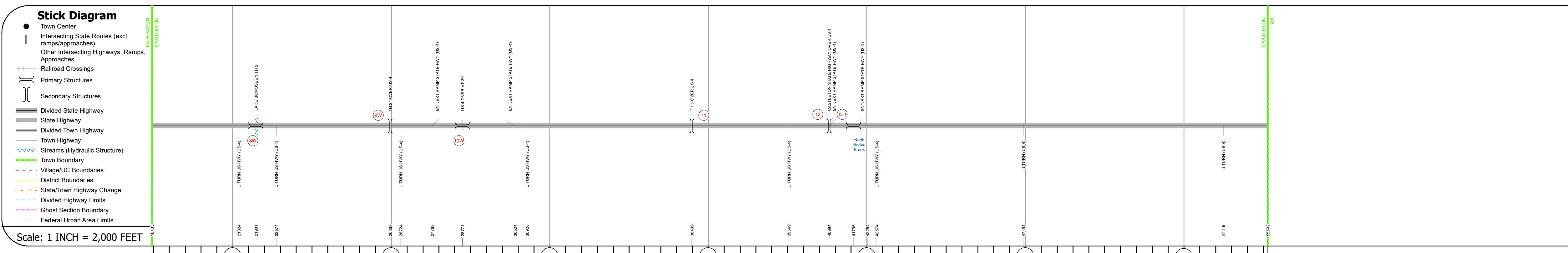
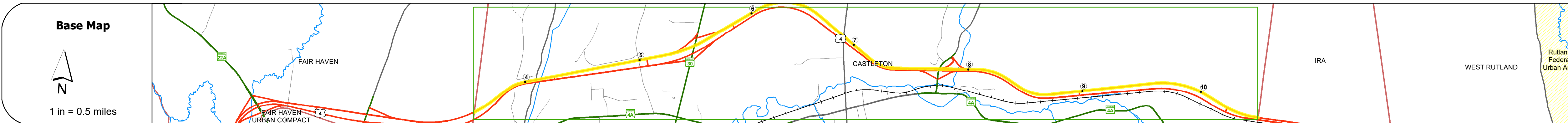
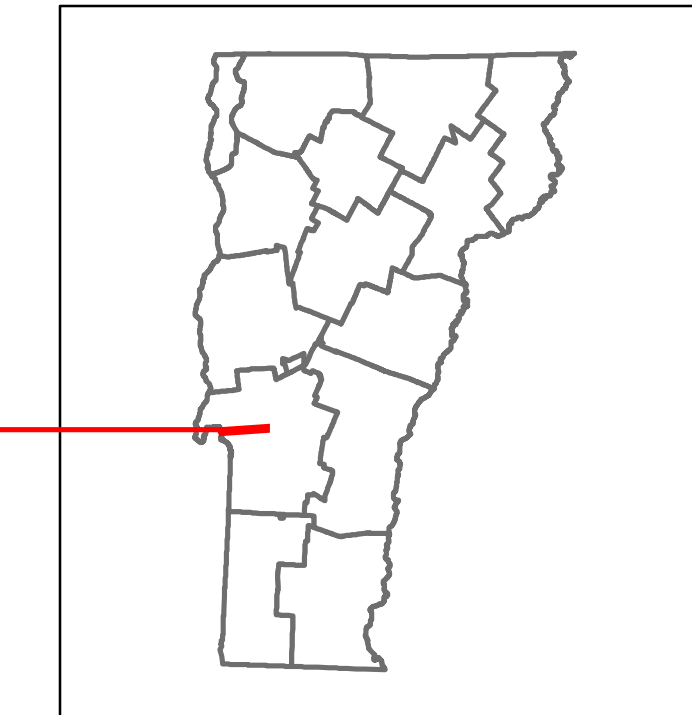


DISTRICT	TOWN	ROUTE
3	CASTLETON	US-4



STRUCTURE DESCRIPTIONS

Bridge 8W:
Stringer/multi-beam or girder - 1971
Structure No. 20002008W11032
Length: 543'
Height: 5.33'
Width: 3.7'
Under Clearance: 1.42'
Facility Carried: US 04 ML
Structure Type: 3 SP CONT WLD GIRDER
Features Intersected: LAKE BOMOSEEN TH 2
Surface: Bituminous
Maintenance/Ownership: State

Unknown 9W:
Unknown
Structure No. 2011030D9W11031
Structure Type: Unknown
Features Intersected: TH 24 OVER US 4
Maintenance/Ownership: State

Bridge 10W:
Stringer/multi-beam or girder - 1971
Structure No. 200020010W11032
Length: 233'
Height: 5.33'
Width: 3.7'
Under Clearance: 1.17'
Facility Carried: US 04 ML
Structure Type: WELDED PLATE GIRDER
Features Intersected: US 4 OVER VT 30
Surface: Bituminous
Maintenance/Ownership: State

Unknown 11:
Unknown
Structure No. 2011030D1111031
Structure Type: Unknown
Features Intersected: TH 5 OVER US 4
Maintenance/Ownership: State

Unknown 12:
Unknown
Structure No. 203142000211032
Structure Type: Unknown
Features Intersected: CASTLETON STATE HIGHWAY OVER US 4
Maintenance/Ownership: State

Bridge 12-1:
Culvert - 1968
Structure No. 30002012-111031
Length: 17'
Under Clearance: 1.0'
Facility Carried: US4
Structure Type: RC BOX
Features Intersected: BRITAIN BROOK
Maintenance/Ownership: State

Road Widths	Travellane Roadway Lane Count Base Subbase
-------------	--

Curves	3.3, 2.5, 3.5, 2, 3, 1.3, 1.3
--------	-------------------------------

Grades	-5
--------	----

Guardrails	
------------	--

Rumblestrips	
--------------	--

Historic Projects	<ul style="list-style-type: none"> 2014: BHF B/PNT(10) 2012: NH SURF(22) 2000: NH 9721(15) 1987: F 020-1(16) 1984: FECC F 020-1(13) 1983: AP 020-1(4) 1971: AP 020-1(50) 1971: F 020-1(7)
-------------------	---

Maintenance Garage	District 3 - DMF Maintenance Castleton Garage
--------------------	---

Speed Zone	55
------------	----

Functional Class	3
------------------	---

National Highway System	NHS - Other NHS Routes
-------------------------	------------------------

Limited Access Highway	Full
------------------------	------

Customer Service Level	Interstate Or Divided Highway
------------------------	-------------------------------

Traffic Counters	
------------------	--

AADT	<table border="1"> <tr> <td>2021</td> <td>4755</td> <td>3846</td> <td>6062</td> <td>5693</td> <td>6649</td> </tr> <tr> <td>2020</td> <td>4197</td> <td>3393</td> <td>5350</td> <td>5023</td> <td>5613</td> </tr> <tr> <td>2019</td> <td>4955</td> <td>4006</td> <td>6316</td> <td>5930</td> <td>6775</td> </tr> </table>	2021	4755	3846	6062	5693	6649	2020	4197	3393	5350	5023	5613	2019	4955	4006	6316	5930	6775
2021	4755	3846	6062	5693	6649														
2020	4197	3393	5350	5023	5613														
2019	4955	4006	6316	5930	6775														

Crash Locations	(Incomplete) 2022, 2021, 2020, 2019, 2018
-----------------	---

Historic Projects <ul style="list-style-type: none"> Unknown Retreatment Resurface Bituminous Mix Skinny Mix Bituminous Seal 	Functional Class <ul style="list-style-type: none"> 1 - Interstate System 2 - Other Freeways and Expressways 3 - Principal Arterial 4 - Minor Arterial 5 - Major Collector 6 - Minor Collector 	Curves <ul style="list-style-type: none"> Left Right 	Grades <ul style="list-style-type: none"> grade up grade down 	Traffic Counters <ul style="list-style-type: none"> Continuous (CTC) Weight-In-Motion (WIM) Short-Term, Scheduled Short-Term, Unscheduled 	Crash Locations <ul style="list-style-type: none"> Fatal Injury Property Damage Only Unknown Crash Type 	Mileage by Functional Class By Sheet 020-1 3 - Other Principal Arterial 7.038	Mileage by Town By Sheet CASTLETON - U004-1103W 7.038 of 7.038	DISTRICT 3	TOWN CASTLETON	Date: 10/02/22	ROUTE US-4 ETE mileage: 3.491 to 10.529
--	--	--	---	---	---	---	--	----------------------	--------------------------	-----------------------	--