

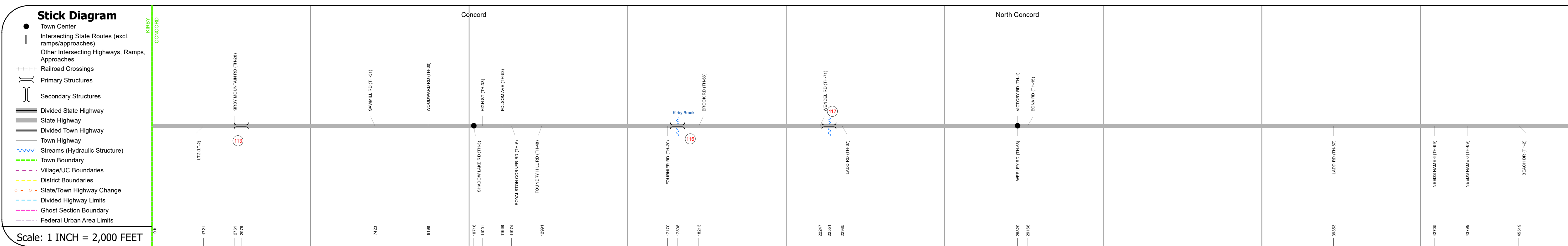
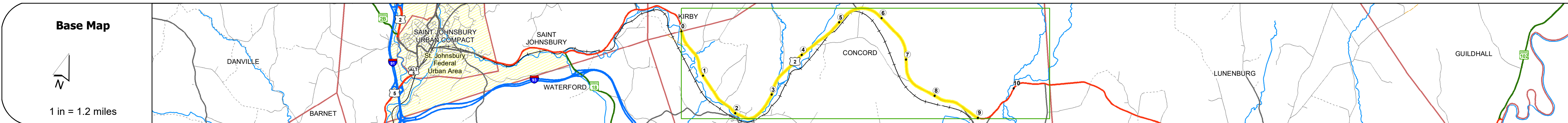
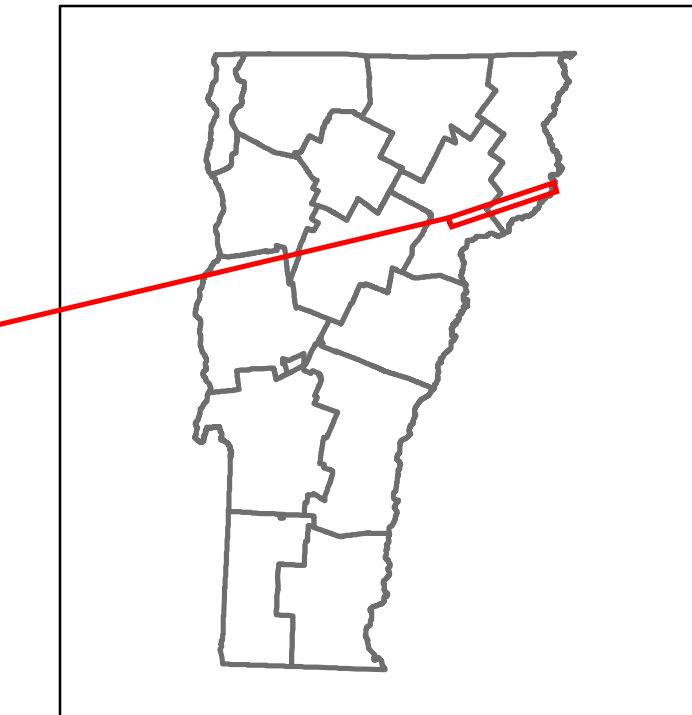


Route Log and Progress Chart

DRAFT

Please Note: Errors and Omissions May Exist.
Contact the VTrans Mapping Section with questions or concerns.

DISTRICT	TOWN	ROUTE
7	CONCORD	US-2

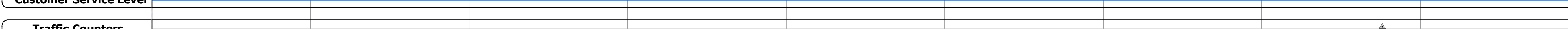





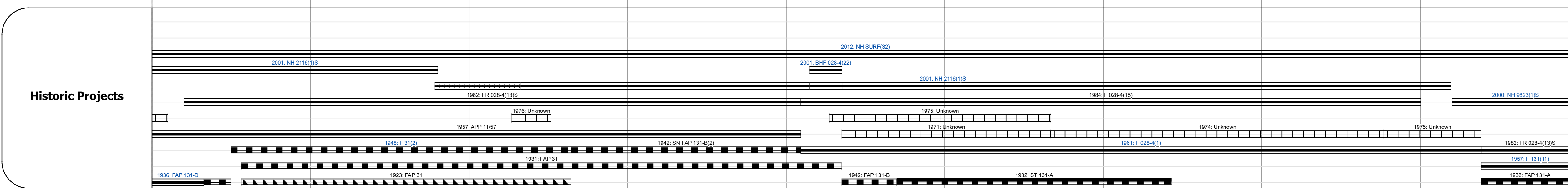
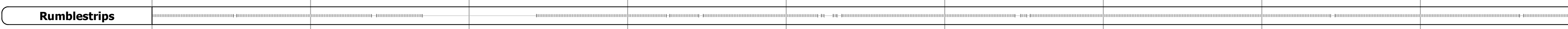

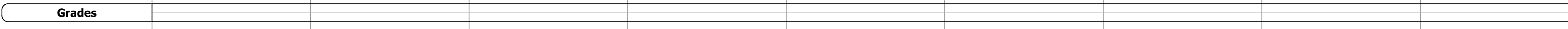

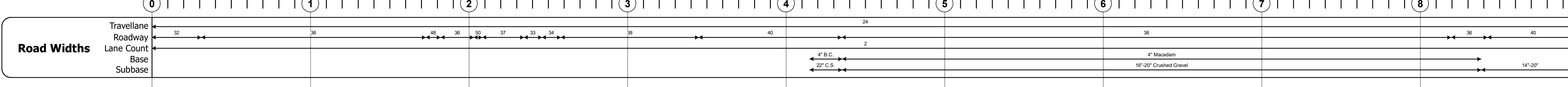


STRUCTURE DESCRIPTIONS


Bridge 113:
Culvert - 1933
Structure No. 300028011305071
Length: 10'
Facility Carried: US2
Structure Type: RC BOX
Features Intersected: BROOK
Maintenance/Ownership: State

Bridge 116:
Culvert - 1942
Structure No. 200028011605072
Length: 21'
Height: 5.33'
Facility Carried: US 02 ML
Structure Type: RC BOX
Features Intersected: KIRBY BROOK
Maintenance/Ownership: State

Bridge 117:
Stringer/multi-beam or girder - 1961
Structure No. 200028011705072
Length: 240'
Height: 5.33'
Width: 33'
Facility Carried: US 02 ML
Structure Type: 3 SP CONT ROLLED BM
Features Intersected: MOOSE RIVER
Surface: Bituminous
Maintenance/Ownership: State



Year	Station 0+00	Station 1+00	Station 2+00	Station 3+00	Station 4+00	Station 5+00	Station 6+00	Station 7+00	Station 8+00
2021	3890								2468
2020	3941								2321
2019	4653								2760
2018	3900			3700				2500	2300
2017	3900			3600		2700		2500	2400



Historic Projects <ul style="list-style-type: none"> Unknown Retreatment Resurface Bituminous Mix Skinny Mix Bituminous Seal 	Functional Class <ul style="list-style-type: none"> 1 - Interstate System 2 - Other Freeways and Expressways 3 - Principal Arterial 4 - Minor Arterial 5 - Major Collector 6 - Minor Collector 	Curves <ul style="list-style-type: none"> Left Right 	Grades <ul style="list-style-type: none"> Special grade up Special grade down 	Traffic Counters <ul style="list-style-type: none"> Continuous (CTC) Weight-In-Motion (WIM) Short-Term, Scheduled Short-Term, Unscheduled 	Crash Locations <ul style="list-style-type: none"> Fatal Injury Property Damage Only Unknown Crash Type 	Mileage by Functional Class By Sheet 028-4 3 - Other Principal Arterial 9.000	Mileage by Town By Sheet CONCORD - U002-0507 9.0 of 10.765	DISTRICT 7	TOWN CONCORD	Date: 10/02/22	ROUTE US-2		
Speed Zones 25 30 35 40 45 50 55 60 65										Page Total Mileage: 9.000 mi	Page Total Mileage: 9.0 mi	1 of 2 TWN mileage: 0.0 to 9.0	ETE mileage: 119.931 to 128.931

For More Information Contact - Vermont Agency of Transportation, Policy, Planning and Intermodal Development Division - Mapping Section, 219 North Main Street, Barre, VT 05641 Telephone: 802-828-2600.