

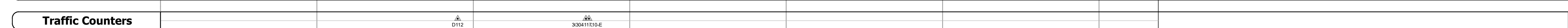






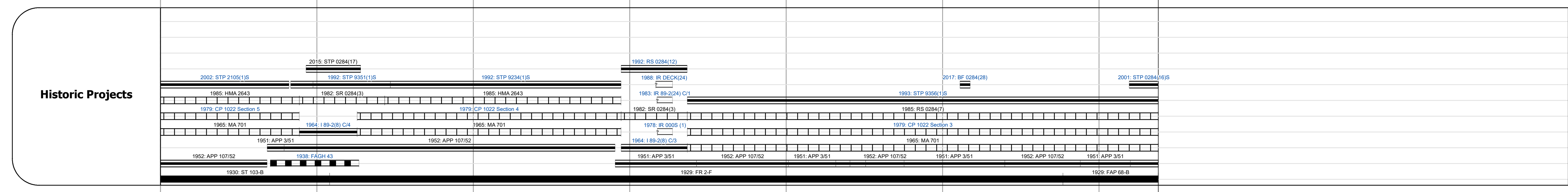
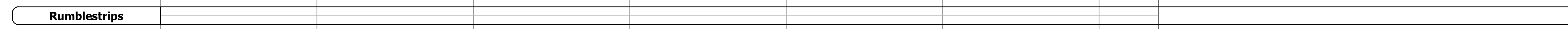
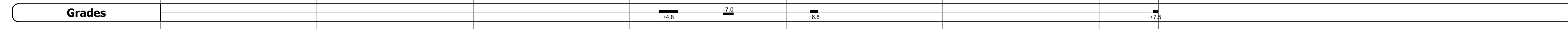
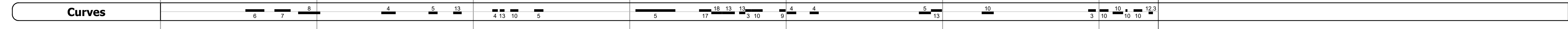
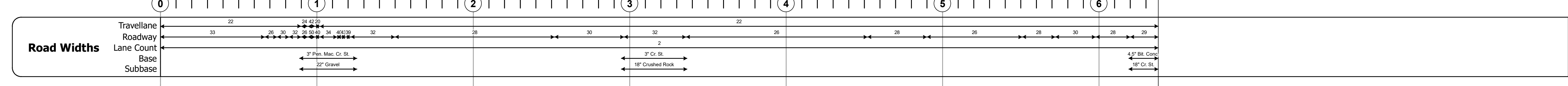
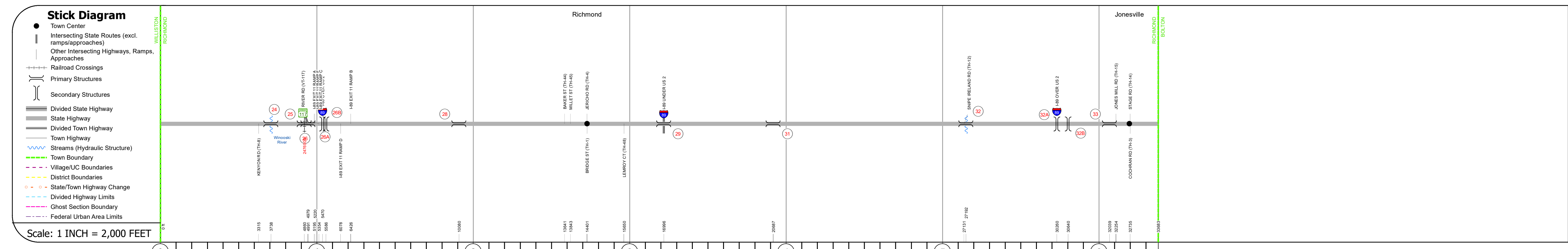
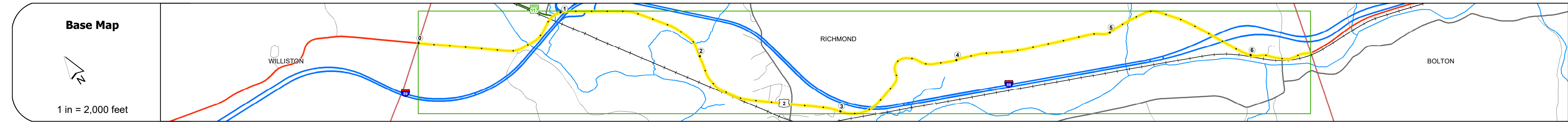
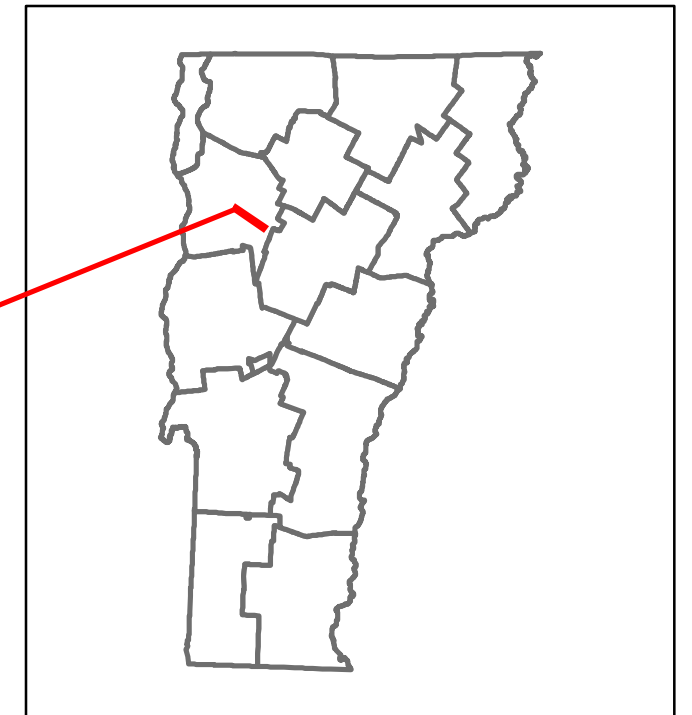


Route Log and Progress Chart

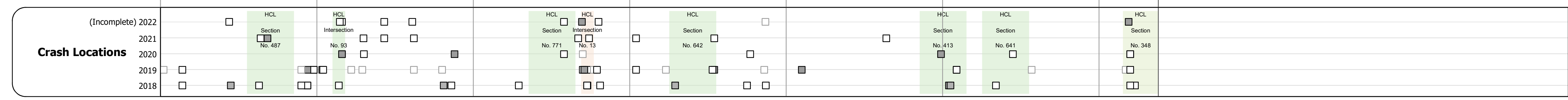
DRAFT

Please Note: Errors and Omissions May Exist.
Contact the VTrans Mapping Section with questions or concerns.

DISTRICT	TOWN	ROUTE
5	RICHMOND	US-2



Year	Station 0+00	Station 1+00	Station 2+00	Station 3+00	Station 4+00	Station 5+00	Station 6+00	Station 7+00	Station 8+00	Station 9+00	Station 10+00
2021	3058	115413873 9234		7994				3954			1847
2020	2699	101837965610061		7056				3490			1630
2019	3187	120221140011878		8330				4120			1924
2018	3200	7400@9400		8100	9300	4400		2300			1900
2017	3200	7400@8100		8100	9200	4400		2300			1900



STRUCTURE DESCRIPTIONS

<p>Bridge 24: Truss - thru - 1929 Structure No. 200284002404112 Length: 356' Height: 1.42' Width: 3.0' Facility Carried: US 02 ML Structure Type: STEEL THRU TRUSS Features Intersected: WINOOSKI RIVER Maintenance/Ownership: State</p>	<p>Bridge 33: Slab - 1925 Structure No. 300284003304111 Length: 9' Width: 2.8' Facility Carried: US2 Structure Type: CONCRETE SLAB Features Intersected: BROOK Surface: Bituminous Maintenance/Ownership: State</p>
<p>Bridge 25: Stringer/multi-beam or girder - 1938 Structure No. 200284002504112 Length: 120' Height: 5.33' Width: 2.9' Under Clearance: 1.67' Facility Carried: US 02 ML Structure Type: 3 SPAN ROLLED BEAM Features Intersected: US 2 OVER NECRR Surface: Bituminous Maintenance/Ownership: State</p>	<p>Bridge 26: Culvert - 1938 Structure No. 300284002604111 Length: 10' Facility Carried: US2 Structure Type: RC BOX Features Intersected: BROOK Maintenance/Ownership: State</p>
<p>Unknown 26A: Unknown Structure No. 200089056N04112 Structure Type: Unknown Features Intersected: I 89 OVER US 2 Maintenance/Ownership: State</p>	<p>Unknown 26B: Unknown Structure No. 200089056S04112 Structure Type: Unknown Features Intersected: I 89 OVER US 2 Maintenance/Ownership: State</p>
<p>Bridge 28: Slab - 1929 Structure No. 300284002804111 Length: 11' Width: 3.0' Facility Carried: US2 Structure Type: CONCRETE SLAB Features Intersected: BROOK Surface: Bituminous Maintenance/Ownership: State</p>	<p>Bridge 29: Stringer/multi-beam or girder - 1964 Structure No. 200284002904112 Length: 497' Height: 5.33' Width: 3.0' Under Clearance: 1.42' Facility Carried: US 02 ML Structure Type: 8 SPAN ROLLED BEAM Features Intersected: I 89 OVER US 2 Surface: Bituminous Maintenance/Ownership: State</p>
<p>Bridge 31: Culvert - 1929 Structure No. 300284003104111 Length: 8' Facility Carried: US2 Structure Type: RC BOX Features Intersected: BROOK Maintenance/Ownership: State</p>	<p>Bridge 32: Culvert - 2017 Structure No. 200284003204112 Length: 29' Height: 5.33' Width: 3.0' Facility Carried: US 02 ML Structure Type: PRECAST RIGID FRAME Features Intersected: SNIPE ISLAND BROOK Surface: Bituminous Maintenance/Ownership: State</p>
<p>Unknown 32A: Unknown Structure No. 200089053N04112 Structure Type: Unknown Features Intersected: I 89 OVER US 2 Maintenance/Ownership: State</p>	<p>Unknown 32B: Unknown Structure No. 200089053S04112 Structure Type: Unknown Features Intersected: I 89 OVER US 2 Maintenance/Ownership: State</p>

<p>Historic Projects</p> <ul style="list-style-type: none"> Unknown Retreatment Resurface Bituminous Mix Skinny Mix Bituminous Seal 	<p>Functional Class</p> <ul style="list-style-type: none"> 1 - Interstate System 2 - Other 3 - Principal Arterial 4 - Minor Arterial 5 - Major Collector 6 - Minor Collector 	<p>Curves</p> <ul style="list-style-type: none"> Left Right 	<p>Grades</p> <ul style="list-style-type: none"> Special grade up Special grade down 	<p>Traffic Counters</p> <ul style="list-style-type: none"> Continuous (CTC) Weight-In-Motion (WIM) Short-Term, Scheduled Short-Term, Unscheduled 	<p>Crash Locations</p> <ul style="list-style-type: none"> Fatal Injury Property Damage Only Unknown Crash Type 	<p>Mileage by Functional Class By Sheet</p> <p>028-2 3 - Other Principal Arterial 028-2 4 - Minor Arterial</p> <p>0.274 6.105</p>	<p>Mileage by Town By Sheet</p> <p>RICHMOND - U002-0411</p> <p>6.379 of 6.379</p>	<p>DISTRICT</p> <p>5</p>	<p>TOWN</p> <p>RICHMOND</p>	<p>Date: 10/02/22</p>	<p>ROUTE</p> <p>US-2</p> <p>ETE mileage: 48.647 to 55.026</p>
--	---	--	---	---	---	--	--	---------------------------------	------------------------------------	------------------------------	--