

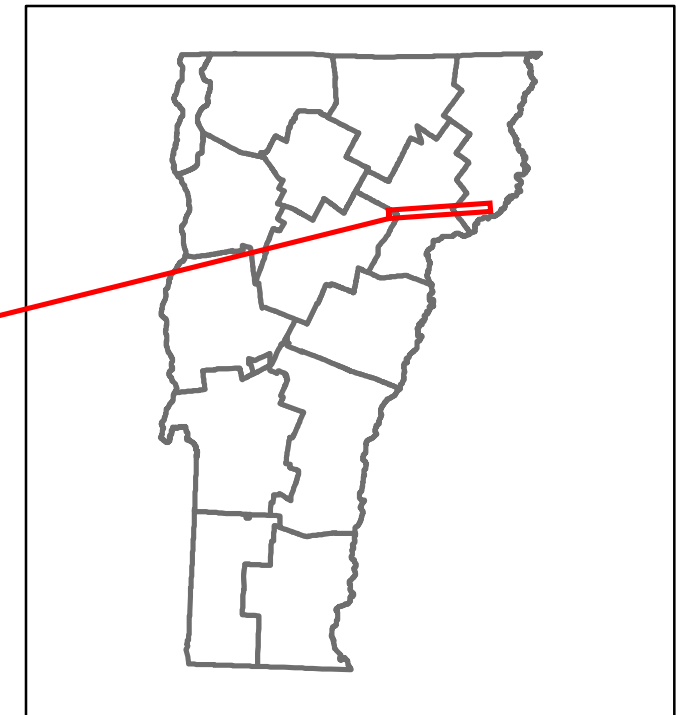


Route Log and Progress Chart

DRAFT

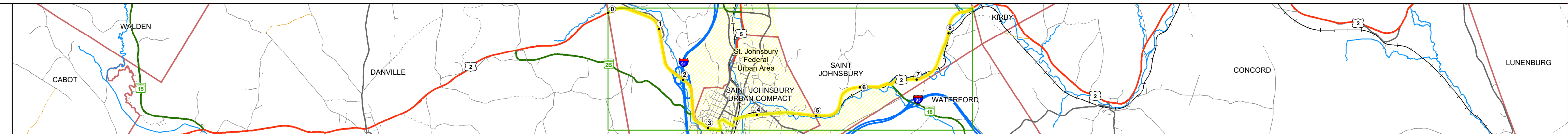
Please Note: Errors and Omissions May Exist.
Contact the VTrans Mapping Section with questions or concerns.

DISTRICT	TOWN	ROUTE
7	SAINT JOHNSBURY	US-2



Base Map

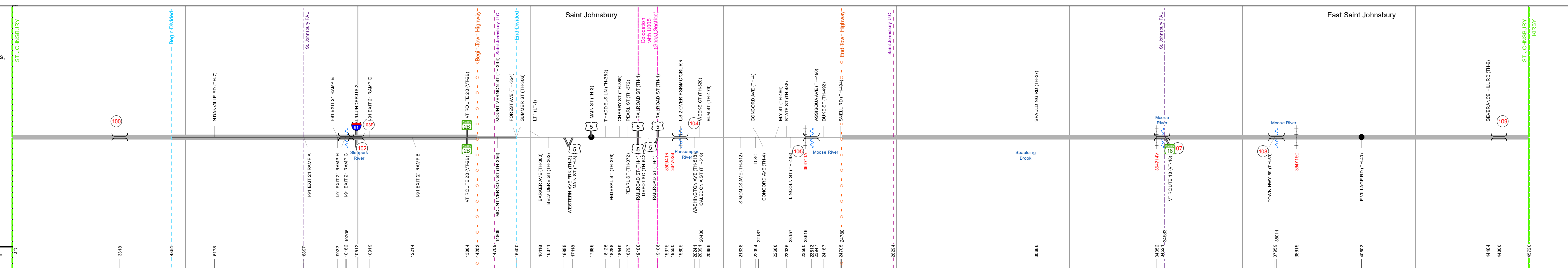
1 in = 1.1 miles



Stick Diagram

- Town Center
- Intersecting State Routes (excl. ramps/approaches)
- Other Intersecting Highways, Ramps, Approaches
- Railroad Crossings
- Primary Structures
- Secondary Structures
- Divided State Highway
- State Highway
- Divided Town Highway
- Town Highway
- Streams (Hydraulic Structure)
- Town Boundary
- Village/IC Boundaries
- District Boundaries
- State/Town Highway Change
- Divided Highway Limits
- Ghost Section Boundary
- Federal Urban Area Limits

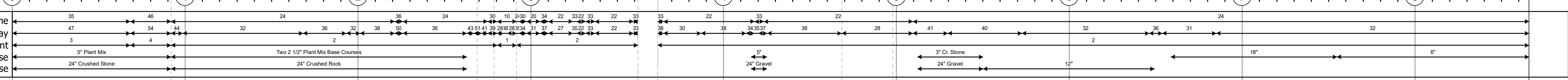
Scale: 1 INCH = 2,000 FEET




STRUCTURE DESCRIPTIONS

- Bridge 100:** Culvert - 1986
Structure No. 300028010003111
Length: 10'
Facility Carried: US2
Structure Type: CGMPP
Features Intersected: ACCESS ROAD
Maintenance/Ownership: State
- Bridge 102:** Culvert - 1975
Structure No. 200028010203112
Length: 56'
Height: 5.33'
Facility Carried: US 02 ML
Structure Type: TWIN CELL RC BOX
Features Intersected: SLEEPER RIVER
Maintenance/Ownership: State
- Bridge 103E:** Stringer/multi-beam or girder - 1975
Structure No. 200028103E03112
Length: 327'
Height: 5.33'
Width: 4.3'
Under Clearance: 1.75'
Facility Carried: US 02 E ML
Structure Type: 2 SP CONT WLD PL GIR
Features Intersected: 1 91 UNDER US 2
Maintenance/Ownership: State
- Bridge 104:** Girder and floorbeam system - 1943
Structure No. 200028010403112
Length: 890'
Height: 5.33'
Width: 3.9'
Under Clearance: 1.08'
Facility Carried: US 02 ML
Structure Type: 8 SPN RIVET 2 GIRDER
Features Intersected: US 2 OVER PSR/MC/CRL RR
Surface: Bituminous
Maintenance/Ownership: Town
- Bridge 105:** Stringer/multi-beam or girder - 1931
Structure No. 200028010503112
Length: 64'
Height: 5.33'
Width: 4.1'
Facility Carried: US 02 ML
Structure Type: ROLLED BEAM
Features Intersected: MOOSE RIVER
Surface: Bituminous
Maintenance/Ownership: City/Municipal
- Bridge 107:** Stringer/multi-beam or girder - 1929
Structure No. 200028010703112
Length: 64'
Height: 5.33'
Width: 4.2'
Facility Carried: US 02 ML
Structure Type: ROLLED BEAM
Features Intersected: MOOSE RIVER
Surface: Bituminous
Maintenance/Ownership: State
- Bridge 108:** Stringer/multi-beam or girder - 2013
Structure No. 200028010803112
Length: 103'
Height: 5.33'
Width: 3.2'
Facility Carried: US 02 ML
Structure Type: WELDED GIRDER
Features Intersected: MOOSE RIVER
Maintenance/Ownership: State
- Bridge 109:** Slab - 1939
Structure No. 300028010903111
Length: 18'
Width: 2.5'
Facility Carried: US2
Structure Type: CONCRETE SLAB
Features Intersected: BROOK
Surface: Bituminous
Maintenance/Ownership: State


Road Widths




Curves




Grades



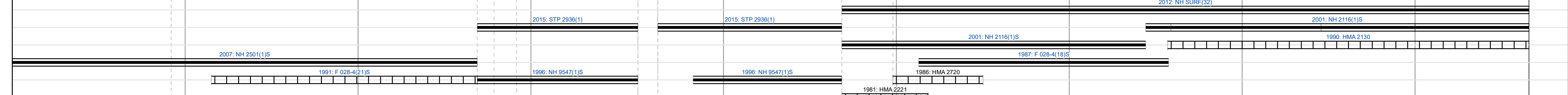
Guardrails



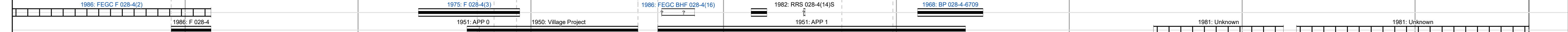
Rumblestrips



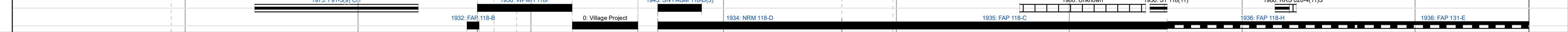
Historic Projects




Maintenance Garage




Speed Zone




Functional Class




National Highway System




Limited Access Highway



Customer Service Level



Traffic Counters



AAADT

Year	Section 1	Section 2	Section 3	Section 4	Section 5	Section 6	Section 7	Section 8	Section 9	Section 10	Section 11	Section 12	Section 13	Section 14	Section 15	Section 16	Section 17	Section 18	Section 19	Section 20	
2021	8831	3374	4016	4188	2998	5314	4531	5425	4722	7652	5301	3890									
2020	7794	2771	3395	3562	2406	4740	4044	3979	5051	5576	4729	3941									
2019	9202	3367	4125	4328	2923	5759	4914	4835	6137	6775	5746	4653									
2018	7800	7800	9200	8000	7400	6300	6900	5400	5800	5000	6500	6400	4200	5200	5200	5000	5800	5900	4700	4200	3800
2017	7600	7600	8700	7600	7000	6000	6300	5000	5300	4800	6500	6800	4500	6000	6000	5900	5800	5800	4700	4300	3900

Crash Locations

Year	Section 1	Section 2	Section 3	Section 4	Section 5	Section 6	Section 7	Section 8	Section 9	Section 10	Section 11	Section 12	Section 13	Section 14	Section 15	Section 16	Section 17	Section 18	Section 19	Section 20	
(Incomplete) 2022																					
2021																					
2020																					
2019																					
2018																					

<p>Historic Projects</p> <ul style="list-style-type: none"> Unknown Retreatment Resurface Bituminous Mix Skippy Mix Bituminous Seal <p>Indicated plans available - http://vtransmap01.aot.state.vt.us/p/dbr/DWebster/</p>	<p>Functional Class</p> <ul style="list-style-type: none"> 1 - Interstate System 2 - Other Freeways and Expressways 3 - Principal Arterial 4 - Minor Arterial 5 - Major Collector 6 - Minor Collector <p>Speed Zones</p> <ul style="list-style-type: none"> 25 30 35 40 45 50 55 60 65 	<p>Curves</p> <ul style="list-style-type: none"> Left Right <p>Grades</p> <ul style="list-style-type: none"> Special grade up Special grade down <p>Road Widths</p> <ul style="list-style-type: none"> (ft) 	<p>Traffic Counters</p> <ul style="list-style-type: none"> Continuous (CTC) Weight-In-Motion (WIM) Short-Term, Scheduled Short-Term, Unscheduled <p>AAADT</p> <ul style="list-style-type: none"> (AADT) 	<p>Crash Locations</p> <ul style="list-style-type: none"> Fatal Injury Property Damage Only Unknown Crash Type <p>High Crash Locations (HCL's)</p> <ul style="list-style-type: none"> Sections (& Intersections) HCL No. 1 - 100 (1 - 10) 101 - 200 (11 - 20) 201 - 300 (21 - 30) 301 - 400 (31 - 40) 401 - 800 (41 - 113) 	<p>Mileage by Functional Class By Sheet</p> <table border="1"> <tr> <td>028-3</td> <td>2 - Other Freeways and Expressways</td> <td>1.461</td> </tr> <tr> <td>028-4</td> <td>3 - Other Principal Arterial</td> <td>5.040</td> </tr> <tr> <td>028-3</td> <td>3 - Other Principal Arterial</td> <td>2.158</td> </tr> </table> <p>Page Total Mileage: 8.659 mi</p>	028-3	2 - Other Freeways and Expressways	1.461	028-4	3 - Other Principal Arterial	5.040	028-3	3 - Other Principal Arterial	2.158	<p>Mileage by Town By Sheet</p> <table border="1"> <tr> <td>SAINT JOHNSBURY - U002-0311</td> <td>8.659 of 8.659</td> </tr> <tr> <td>Ghost Section - (US-5, WM 1.714 to 1.828)</td> <td></td> </tr> </table> <p>Page Total Mileage: 8.659 mi</p>	SAINT JOHNSBURY - U002-0311	8.659 of 8.659	Ghost Section - (US-5, WM 1.714 to 1.828)		<p>DISTRICT</p> <p>7</p>	<p>TOWN</p> <p>SAINT JOHNSBURY</p>	<p>Date: 10/02/22</p>	<p>ROUTE</p> <p>US-2</p> <p>ETE mileage: 110.305 to 118.964</p>
028-3	2 - Other Freeways and Expressways	1.461																					
028-4	3 - Other Principal Arterial	5.040																					
028-3	3 - Other Principal Arterial	2.158																					
SAINT JOHNSBURY - U002-0311	8.659 of 8.659																						
Ghost Section - (US-5, WM 1.714 to 1.828)																							

For More Information Contact - Vermont Agency of Transportation, Policy, Planning and Intermodal Development Division - Mapping Section, 219 North Main Street, Barre, VT 05641 Telephone: 802-828-2600.